

STATE OF KANSAS
STATE CORPORATION COMMISSION
Give All Information Completely
Make Required Affidavit
Mail or Deliver Report to:
Conservation Division
State Corporation Commission
800 Bitting Building
Wichita, Kansas

WELL PLUGGING RECORD

OR

FORMATION PLUGGING RECORD

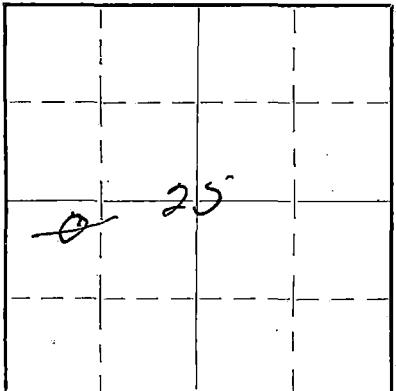
Strike out upper line when reporting plugging of formations.

Rice

County. Sec 25 Twp 19 Rge (E) 10 (W)

Location as "NE 1/4 NW 1/4 SW 1/4" or footage from lines 330
Lease Owner: C. H. Weaver
Lease Name: James
Office Address: J. Chase
Character of Well (Completed as Oil, Gas or Dry Hole) Dry
Date, well completed July 13 193
Application for plugging filed July 14 193
Application for plugging approved July 14 193
Plugging Commenced July 14 193
Plugging Completed July 15 193
Reason for abandonment of well or producing formation dry

NORTH



Locate well correctly on above Section Plat

If a producing well is abandoned, date of last production 193
Was permission obtained from the Conservation Division or its agents before plugging was commenced?

Name of Conservation Agent who supervised plugging of this well
Producing formation Depth to top Bottom Total Depth of Well 3306 Feet
Show depth and thickness of all water, oil and gas formations.


OIL, GAS OR WATER RECORDS

CASING RECORD

Formation	Content	From	To	Size	Put In	Pulled Out
				10 inch	210	none

Describe in detail the manner in which the well was plugged, indicating where the mud fluid was placed and the method or methods used in introducing it into the hole. If cement or other plugs were used, state the character of same and depth placed, from feet to feet for each plug set.

Rotary hole filled with mud to 250
20 feet of cement filled to 15 feet of hole
of collar with mud, balance with cement.



(If additional description is necessary use BACK of this sheet)

Correspondence regarding this well should be addressed to C. H. Weaver
Address Chase Kansas

STATE OF KANSAS, COUNTY OF RICE, ss.
C. H. Weaver, owner (employee of owner) or (owner or operator) of the above-described well,

being first duly sworn on oath, says: That I have knowledge of the facts, statements, and matters herein contained and the log of the above-described well as filed and that the same are true and correct. So help me God.

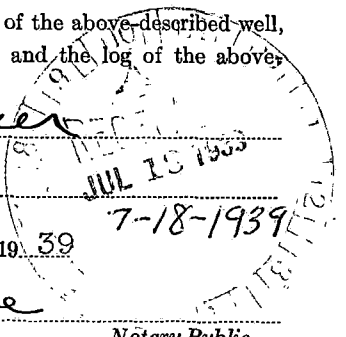
(Signature) C. H. Weaver

Chase, Kansas (Address)

SUBSCRIBED AND SWORN to before me this 17th day of July, 1939

My commission expires Feb. 24, 1943

Notary Public




James # 1 Well

Drilled for: C. H. Weaver
 Drilled by : Springrose Dlg. Co.

NE Cor. Location
 W $\frac{1}{2}$ of SW $\frac{1}{4}$ 25-19-10W,
 Rice County, Kansas.

Drilling Commenced: 6/28/39
 Drilling Completed: 7/14/39

<u>FORMATION</u>	<u>DEPTH</u>
sand	200
red bed & shells	380
lime	430
shale & shells	875
shale & salt	1150
shale & shells	1275
broken lime	1340
shale & shells	1390
lime	1495
sand	1520
broken lime	1820
lime & shale	1900
broken lime	1970
lime	2005
shale & shells	2200
shale	2280
lime	2325
shale	2345
shale & lime	2410
water sand	2430
lime & shale	2450
lime	2515
sandy shale	2535
lime & shale	2550
lime	2830
lime & shells	2900
shale	2960
shale & shells	2985
lime	3110
broken lime	3240
lime	3252
broken lime	3268
shale	3280
broken lime	3300
siliceous lime & water	3306
slight show of oil	
no free oil	



PLUGGING
 FILE SEC 25-19-10W
 BOOK PAGE 69 LINE 45

STATE OF KANSAS)
) SS.
 COUNTY OF RICE)

I, the undersigned, being duly sworn on oath, state that the above and within statement is a true and correct copy of record and log of the well drilled on the location above described, to the best of my knowledge and belief.

C. H. Weaver

Subscribed and sworn to before me this 15th day of July, 1939.

Agnes Rowe
 Notary Public

My Commission Expires Feb. 24, 1943.