

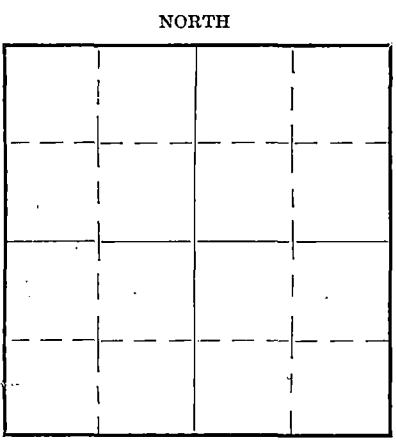
STATE OF KANSAS  
STATE CORPORATION COMMISSION

WELL PLUGGING RECORD  
OR  
FORMATION PLUGGING RECORD

Strike out upper line  
when reporting plugging  
off formations.

Give All Information Completely  
Make Required Affidavit  
Mail or Deliver Report to:  
Conservation Division  
State Corporation Commission  
800 Bittig Building  
Wichita, Kansas

Rice County. Sec. 22 Twp. 19 Rge. 10 (E) (W)  
Location as "NE 1/4 NW 1/4 SW 1/4" or footage from lines SE SE NE  
Lease Owner B B & M Petroleum Co  
Lease Name Dupont #1 Well No. #1  
Office Address First National Bank Bldg., Hays, Kansas.  
Character of Well (Completed as Oil, Gas or Dry Hole) Dry Hole  
Date, well completed May 14th 1939 193  
Application for plugging filed May 19th 1939 193  
Application for plugging approved May 19th 1939 193  
Plugging Commenced May 20th 1939 193  
Plugging Completed May 24th 1939 193  
Reason for abandonment of well or producing formation dry hole



If a producing well is abandoned, date of last production 193  
Was permission obtained from the Conservation Division or its agents before plugging was commenced? yes

Name of Conservation Agent who supervised plugging of this well Guy Wiershing  
Producing formation Depth to top Bottom Total Depth of Well 3325 3325 feet.  
Show depth and thickness of all water, oil and gas formations.

OIL, GAS OR WATER RECORDS

CASING RECORD

Formation	Content	From	To	Size	Put In	Pulled Out
Sand	water	190	240	15 1/2	240	240
Rock Lime	water	415	420	12 1/2	420	420
Lime	water	910	915	10	915	915
Sand	water	2247	2270	8	2270	2270
Sand	water	2525	2530	8	2530	2530
Lime	water	2990	3118	7	3118 2995	3118x 2995
Lime	xxxxx Lime	3295	3325	6	3295	3295

Describe in detail the manner in which the well was plugged, indicating where the mud fluid was placed and the method or methods used in introducing it into the hole. If cement or other plugs were used, state the character of same and depth placed, from \_\_\_\_\_ feet to \_\_\_\_\_ feet for each plug set.

Hole was filled with heavy mud between plug from bottom 3325 to top; 3075 put plug; plug rock in 15 feet cement below fresh water - 240 feet plug rock and 10 feet cement at base of cellar.

6-5-1939

PLUGGING  
FILE SEC 22 T19 R10 W  
BOOK PAGE 63 LINE 2

RECEIVED  
JUN 5 1939

(If additional description is necessary, use BACK of this sheet)

Correspondence regarding this well should be addressed to \_\_\_\_\_  
Address \_\_\_\_\_

STATE OF Kansas, COUNTY OF Ellis, ss.  
H. D. Brunson (employee of owner) or (owner or operator) of the above-described well,  
being first duly sworn on oath, says: That I have knowledge of the facts, statements, and matters herein contained and the log of the above-described well as filed and that the same are true and correct. So help me God.  
(Signature) H. D. Brunson

SUBSCRIBED AND SWORN to before me this 27th day of May, 1939  
My commission expires Dec 31st 1942  
Notary Public.

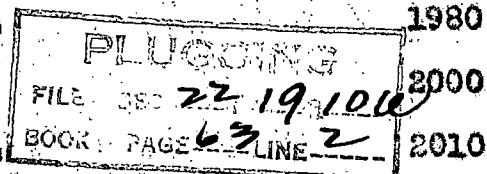

VERNON OIL AND GAS CO.

COMPANY: ~~BBM~~ Petroleum & Vernon Oil & Gas Co.  
 FARM NAME: Dupont  
 COUNTY: Rice - 22-19-10W  
 LOCATION: SE NE  
 COMMENCED: 3-22-1939  
 COMPLETED: 5-14-1939  
 ELEVATION: 1746

PIPE RECORD

15 1/2" 196'  
 12 3/4" 425'  
 8 1/2" 2289'  
 6-5/8" 2963 2525  
 5-3/16" 3249

Sand	190	Lime	1485
Red Rock	415	Shale	1490
Top of Anhydrite	415	Lime	1550
Anhydrite	420	5 BW	1575
Lime	435	Shale	1580
Red Rock	515	Lime	1610
Shale	550	Shale	1615
Red Rock	700	Lime	1635
Shale	770	Red Rock	1640
Red Rock	795	Lime	1670
Shale	865	Shale	1675
Shale & Lime	880	Lime	1705
Shale Shells	910	Shale	1710
Hole Full of Water	910-915	Lime	1715
Salt	1170	Shale	1720
Shale	1207	Red Rock	1725
Lime	1212	Lime	1730
Shale	1215	Shale	1745
Red Shale	1220	Lime	1820
Shale & Lime	1255	Red Rock	1830
Shale Shells	1275	Lime	1853
Lime	1285	Shale	1857
Shale	1290	Lime	1880
Lime	1305	Broken Lime	1890
Lime & Shale	1350	Lime	1900
Lime	1365	Shale Shells	1915
Shale	1370	Red Rock	1920
Lime	1390	Lime	1975
Broken Lime	1400	1-1/2 BW	1930-1945
Lime	1435	Shale	1980
Shale	1440	Lime	2000
Red Rock	1450	Shale	2010
1/2 B.W.	1470	Lime	2015



Dupont #1  
Page #2

Shale	2020	Sand	2525
Lime	2030	Hole full of water	2525
Shale	2050	Shale	2530
Lime	2060	Lime	2640
Shale	2085	Shale	2645
Lime	2112	Lime	2690
Red Rock	2115	Lime	2800
Shale	2130	1 BW	2760
Lime	2140	Shale	2810
Shale	2210	Lime	2815
Lime	2225	Shale	2820
Shale	2235	Lime	2835
Sand (Hole Full Water)	2247	Red Rock	2840
Sand	2265	Shale	2928
Sandy Shale	2270	Lime	2930
Shale	2280	Sandy Shale	2950
Lime	2290	Small Show of Oil	2855
Shale	2295	Lime	2970
Lime	2303	Lime	2985
Shale	2315	Shale	2990
Lime	2322	Show of oil & Gas	2985-2995
Shale	2325	Lime	3118
Lime	2335	Shale	3120
Shale Lime	2360	Lime	3135
Lime	2370	Shale	3140
Shale & Lime	2380	Lime	3150
Shells	2390	Lime	3185
Lime	2395	Shale	3190
Sandy Lime	2410	Lime	3205
Sandy Shale	2430	Shale	3215
Lime	2455	Lime	3225
Shale	2460	Shale	3248
Lime	2485	Conglomerate	3268
Broken Lime	2500	Sand	3275
Shale	2510	Sandy Green Shale	3288
		Lime	3320
		Lime	3325
		T. D.	3325
		500' water in 2 Hours.	

PLUGGING  
27-19-10W  
PAGE-63 LINES

Dupont #1  
Page #3

3267 equals 3261	HSLM
Top of Arbuckle	3295
Top of Topeka	2540
Top of Lansing	2945
Hole Full of Water	3309-3315

STATE OF KANSAS )  
 COUNTY OF SEDGWICK )

W. R. Vickery, of lawful age, of Wichita, Kansas, being first duly sworn on his oath, deposes and says that he is geologist for Vernon Oil & Gas Company, who drilled the well above referred to with BBM Petroleum Company, and that the above log and record is a true and correct copy of the log and record kept by the drillers at said well and that all other facts shown are true and correct.


W. R. Vickery  
 GEOLOGIST

Subscribed and sworn to before me this 16th day of May, 1939.

My Commission Expires

3-9-43

Leon H. Schmeel  
 Notary Public.



PLUGGING  
 FILE SSC 22-19 R 10 W  
 BOOK PAGE 63 LINE 2