

STATE OF KANSAS  
STATE CORPORATION COMMISSION

WELL PLUGGING RECORD

OR

FORMATION PLUGGING RECORD

Strike out upper line when reporting plugging off formations.

Give All Information Completely  
Make Required Affidavit  
Mail or Deliver Report to:  
Conservation Division  
State Corporation Commission  
800 Bittling Building  
Wichita, Kansas

Rice County. Sec. 15 Twp. 19 Rge. 10 (E) 10 (W)

Location as "NE 1/4 NW 1/4 SW 1/4" or footage from lines C-S/2 SW/4 SE/4

Lease Owner Simpson Oil Company et al.

Lease Name Bernstorff Well No. 1

Office Address 713 First Nat'l. Bldg., Wichita, Kansas

Character of Well (completed as Oil, Gas or Dry Hole) Dry

Date, well completed March 3 1934

Application for plugging filed March 3 1934

Application for plugging approved March 3 1934

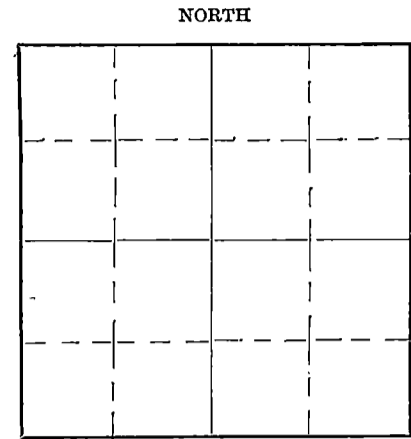
Plugging Commenced March 3 1934

Plugging Completed March 3 1934

Reason for abandonment of well or producing formation Dry

If a producing well is abandoned, date of last production 1934

Was permission obtained from the Conservation Division or its agents before plugging was commenced? Yes



Locate well correctly on above Section Plat

Name of Conservation Agent who supervised plugging of this well Ruel Dereky

Producing formation Depth to top Bottom Total Depth of Well Feet

Show depth and thickness of all water, oil and gas formations.

OIL, GAS OR WATER RECORDS

CASING RECORD


Formation	Content	From	To	Size	Put In	Pulled Out
Arbuckle		3309	3367	10 3/4	233	none

Describe in detail the manner in which the well was plugged, indicating where the mud fluid was placed and the method or methods used in introducing it into the hole. If cement or other plugs were used, state the character of same and depth placed, from...feet to...feet for each plug set.

Hole was filled with heavy rotary mud every 500' while laying down drill pipe, filled to 227 and bridge at 227 with 15' cement from 227 to 212, mud from 212 to 12', bridge set at 12' and cement to bottom of cellar 6' from surface. Surface pipe cut off and flat capped.  
(Cellar will be filled with dirt)

3-18-1941

FILE 15 19 10W  
BOOK PAGE 130 5



(If additional description is necessary, use BACK of this sheet)

Correspondence regarding this well should be addressed to Simpson Oil Company  
Address 713 First Nat'l. Bldg., Wichita, Kansas

STATE OF Kansas, COUNTY OF Sedgwick, ss.

Sam Payne, Jr. (employee of owner) or (owner or operator) of the above-described well, being first duly sworn on oath, says: That I have knowledge of the facts, statements, and matters herein contained and the log of the above-described well as filed and that the same are true and correct. So help me God.

(Signature) Sam Payne, Jr.  
713 First Nat'l. Bldg., Wichita, Kansas

SUBSCRIBED AND SWORN to before me this 17th day of March, 1941

My commission expires March 30, 1944 Notary Public.

BERNSTORF WELL #1

Owner: The Atlantic Refining Company &amp; Simpson Oil Company

Location: Center of South Half of Southeast Quarter of Southwest Quarter (C-S-SW-SE)  
of Section 15-19S-10W, Rice County, Kansas

Commenced: 2-19-41 Rotary

Elevation: 1759'


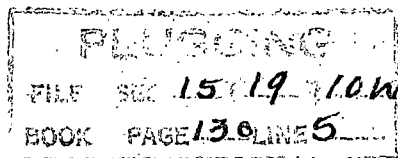
Completed: 3--3-41 DRY

Log

Sand	95
Clay	115
Sand & shells	198
Red bed	234
10 3/4" csg @ 233'	Red bed 400
Sand & clay	446
Anhydrite	470
Clay & shale	715
Shale	920
Salt & shale	1120
Shale & shells	1500
Broken lime	1890
Shale	1910
Broken lime	2045
Shale	2192
Shale & shells	2375
Broken lime & shale	2503
Lime	2545
Shale	2588
Lime	2920
Shale	2981
Lime (K. C.)	3073
Broken lime	3202
Broken lime & shale	3271
Lime & shale	3809
Lime (Arbuckle)	3367
Total Depth	3367

The undersigned, Secretary of Simpson Oil Company, certifies that the above is the true and correct log of said well as reflected by the daily drilling reports.

---

 Sam Payne, Jr.


15.159.05911.00.00

713 FIRST NATIONAL BANK BUILDING

WICHITA, KANSAS

March 17, 1941

Conservation Division  
State Corporation Commission  
800 Bitting Building  
Wichita, Kansas

Dear Sir:

We enclose well Plugging Record, Well Plugging Application Form and copy of log in connection with the Bernstorff Well No. 1, located in the center of S 1/2 SW 1/4 SE 1/4 of 15-19-10W, Rice County, Kansas.

Yours truly,

SIMPSON OIL COMPANY

By 

SS  
Encs.

