

STATE OF KANSAS
STATE CORPORATION COMMISSION

WELL PLUGGING RECORD

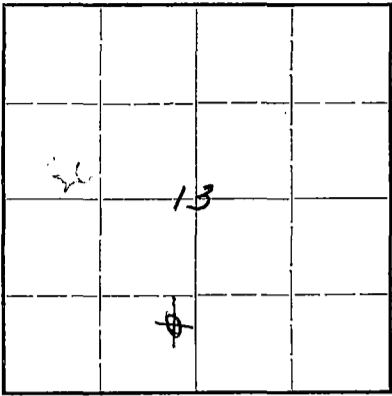
Give All Information Completely
Make Required Affidavit
Mail or Deliver Report to:
Conservation Division
State Corporation Commission
800 Biting Building
Wichita, Kansas

OR
FORMATION PLUGGING RECORD

Strike out upper line
when reporting plug-
ging off formations.

Rice County. Sec. 13 Twp. 19 Rge. 10 (E) (W) ✓
Location as "NE¼NW¼SW¼" or footage from lines.....
Lease Owner..... B. F. Stapleton
Lease Name..... Katterjohn Well No. 3
Office Address..... Lyons, Kansas. c/o C. H. Weaver
Character of Well (completed as Oil, Gas or Dry Hole) Dry hole
Date well completed..... October 28 1944
Application for plugging filed..... October 28 1944
Application for plugging approved..... 19
Plugging commenced..... October 28 1944
Plugging completed..... October 28 1944
Reason for abandonment of well or producing formation No. production

NORTH



Locate well correctly on above
Section Plat

Name of Conservation Agent who supervised plugging of this well..... Durkee
Producing formation..... None Depth to top..... Bottom..... Total Depth of Well 3300 Feet
Show depth and thickness of all water, oil and gas formations.



OIL, GAS OR WATER RECORDS

CASING RECORD

Formation	Content	From	To	Size	Put In	Pulled Out
				8 1/4"	150 Ft.	None

Describe in detail the manner in which the well was plugged, indicating where the mud fluid was placed and the method or methods used in introducing it into the hold. If cement or other plugs were used, state the character of same and depth placed, from..... feet to..... feet for each plug set.

Filled hole full of heavy rotary mud to within two-hundred feet of top. Put in 20 sacks of cement filled hole to surface putting in 5 sacks of cement at surface.



(If additional description is necessary, use BACK of this sheet)

Correspondence regarding this well should be addressed to..... C. H. Weaver
Address..... Lyons, Kansas.

STATE OF Kansas, COUNTY OF Rice, ss.
C. H. Weaver (employee of owner) or (owner or operator) of the above-described well,
being first duly sworn on oath, says: That I have knowledge of the facts, statements, and matters herein contained and the log of the above-described well as filed and that the same are true and correct. So help me God.

(Signature) *C. H. Weaver*

Lyons, Kansas
(Address)

SUBSCRIBED AND SWORN to before me this 2nd day of November, 1944

[Signature]
Notary Public.

My commission expires Oct. 12th, 1946

G. W. Keyes Drilling Company,
Ellinwood, Kansas.

Well Log Ka tterjohn #3, NE SE SW 13, 19S-10W Rice County, Kans.

- 0 to 100 sand
- 150 shale and shells
- 195 shale
- 415 red bed
- 430 lime
- 725 red bed
- 1175 shale and salt
- 1650 shale and shells
- 1780 lime
- 2095 lime, broken
- 2215 lime and shale
- 2 560 shale and shells
- 2820 lime
- 2925 lime, broken
- 3045 lime
- 3135 lime, broken
- 3300 lime
- 3300 Total depth

all figures indicate bottom of formation.

State of Kansas) SS
County of Barton)

G. W. Keyes

Partner of G. W. Keyes Drilling

Company, being first duly sworn on oath, says: That I have knowledge of the facts, statements, and matters herein contained and the log of the a bove-described well as filed and that the same are true and correct. So help me God.

G. W. Keyes

Subscribed and sworn to before me this 1st day of November, 1944.

J. Rader
Notary Public.

My commission expires July 7, 1948.

13 19 10W
196 41

