

WELL PLUGGING RECORD
OR
FORMATION PLUGGING RECORD

15.159.05894.00-00

DEC 18 1936

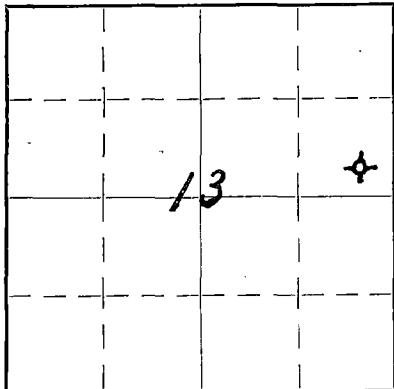
Strike out upper line when reporting plugging of formations.

Give All Information Completely
Make Required Affidavit
Mail or Deliver Report to:
Conservation Division
State Corporation Commission,
800 Bitting Building,
Wichita, Kansas

Rice County. Sec. 13 Twp. 19-S Rge. 10 (W)

Location as "NE $\frac{1}{4}$ NW $\frac{1}{4}$ SW $\frac{1}{4}$ " or footage from lines SE Corner NE $\frac{1}{4}$
Lease Owner The Atlantic Refining Company
Lease Name L. R. Wilcox Well No. 1
Office Address Box 17, Great Bend, Kansas.
Character of Well (Completed as Oil, Gas or Dry Hole) Dry Hole
Date, well completed December 5th, 1936.
Application for plugging filed December 5th, 1936.
Application for plugging approved December 5th, 1936.
Plugging Commenced December 6th, 1936.
Plugging Completed December 6th, 1936.
Reason for abandonment of well or producing formation Dry Hole

NORTH



Locate well correctly on above Section Plat

If a producing well is abandoned, date of last production 1936.
Was permission obtained from the Conservation Division or its agents before plugging was commenced? Yes

Name of Conservation Agent who supervised plugging of this well G. T. Alexander
Producing formation Depth to top Bottom Total Depth of Well 3324 Feet
Show depth and thickness of all water, oil and gas formations.


OIL, GAS OR WATER RECORDS

CASING RECORD

Formation	Content	From	To	Size	Put In	Pulled Out
Kansas City Lime	Dry	2925	3232	10"	150	None.
Siliceous Lime	Water	3300	3324			

Describe in detail the manner in which the well was plugged, indicating where the mud fluid was placed and the method or methods used in introducing it into the hole. If cement or other plugs were used, state the character of same and depth placed, from feet to feet for each plug set.

Hole filled with mud laden fluid (12%) to within 200 feet of top, at which point wood plug was placed with 20 sacks of cement on top thereof. Surface hole was then filled with mud laden fluid to within 20 feet of top, at which point hole was bridged and remainder of hole filled with cement.



(If additional description is necessary use BACK of this sheet)

Correspondence regarding this well should be addressed to The Atlantic Refining Company
Address Box 17, Great Bend, Kansas.

STATE OF Kansas, COUNTY OF Barton, ss.
Dewey A. Jordan (employee of owner or operator) of the above-described well,
being first duly sworn on oath, says: That I have knowledge of the facts, statements, and matters herein contained and the log of the above-described well as filed and that the same are true and correct. So help me God.

(Signature) Dewey A. Jordan
Box 17, Great Bend, Kansas.
(Address)

SUBSCRIBED AND SWORN to before me this 12 day of December, 1936

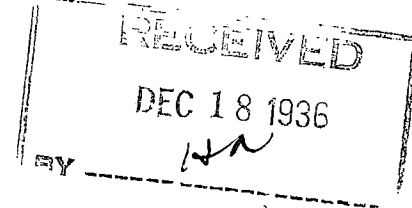
My commission expires April 16-1938 J. J. Bailey Notary Public.

FORMATION	TOP	BOTTOM
Surface, shale and sand	0	151
Top of plug	151	130
Shale	130	240
Red bed and shells	240	400
Anhydrite	400	425
Shale and shells	425	591
Shale and red bed	591	715
Salt	715	730
Shale and shells	730	842
Shale	842	860
Broken lime	860	875
Shale	875	885
Lime	885	945
Salt	945	950
Broken lime	950	1060
Shale	1060	1110
Shale and salt	1110	1080
Broken lime	1080	1210
Lime shells	1210	1230
Shale	1230	1260
Lime	1260	1280
Shale and shells	1280	1370
Lime hard	1370	1400
Shale	1400	1415
Lime hard	1415	1440
Lime	1440	1460
Shale and lime shells	1460	1515
Sandy shale	1515	1530
Sand	1530	1578
Sandy lime	1578	1590
Shale and shells	1590	1642
Shale	1642	1670
Lime	1670	1690
Shale and lime	1690	1743
Sandy lime and shale	1743	1880
Shale	1880	1958
Sticky shale	1958	2058
Shale	2058	2170
Broken lime	2170	2205
Hard Lime	2205	2212
Shale	2212	2245
Broken lime	2245	2270
Shale	2270	2279
Lime hard	2279	2295
Lime shells	2295	2315
Shale	2315	2330
Broken lime	2330	2357
Lime	2357	2385
Shale	2385	2438
Lime hard	2438	2486
Shale	2486	2508
Lime and shale broken	2508	2570
Shale and lime shells	2570	2615
Broken lime	2615	2680
Lime	2680	2875
Shale and lime shells	2875	2941
Lime and shale	2941	2968
Hard lime	2968	2984
Lime	2984	3250
Broken lime and shale	3250	3290
Lime	3290	3298
Lime	3298	3324

T. D.

15.159.05894.00.00

Great Bend, Kansas.
December 17, 1936.



Mr. T. A. Morgan, Director
Conservation Division,
Corporation Commission,
Wichita, Kansas.

Dear Sir:

We are enclosing herewith Plugging Record
covering the L. R. Wilcox #1 and the Davis #1.

Respectfully,

The Atlantic Refining Company,

By M. V. Lawson,
M. V. Lawson