

Give All Information Completely
Make Required Affidavit
Mail or Deliver Report to:
Conservation Division
State Corporation Commission
800 Bittling Building
Wichita, Kansas

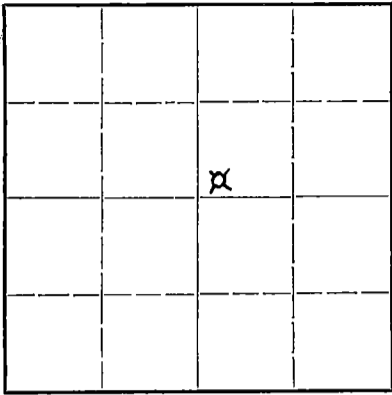
WELL PLUGGING RECORD

OR 15.159.03645.00.00

FORMATION PLUGGING RECORD

Strike out upper line
when reporting plugging
off formations.

NORTH



Locate well correctly on above
Section Plat

Rice County. Sec. 9 Twp. 19 Rge. (E) 10 (W)
Location as "NE $\frac{1}{4}$ NW $\frac{1}{4}$ SW $\frac{1}{4}$ " or footage from lines SW SW NE
Lease Owner Westgate-Greenland Oil Company
Lease Name Gill Well No. 1
Office Address 1022 Union National Bank Building, Wichita, Kansas
Character of Well (completed as Oil, Gas or Dry Hole) dry hole
Date well completed May 2, 1947 19
Application for plugging filed May 2, 1947 19
Application for plugging approved May 2, 1947 19
Plugging commenced May 2, 1947 19
Plugging completed May 2, 1947 19
Reason for abandonment of well or producing formation dry hole

If a producing well is abandoned, date of last production 19
Was permission obtained from the Conservation Division or its agents before plugging was commenced? yes

Name of Conservation Agent who supervised plugging of this well Ruell Durkee
Producing formation Depth to top Bottom Total Depth of Well 3391 Feet
Show depth and thickness of all water, oil and gas formations.

OIL, GAS OR WATER RECORDS

CASING RECORD

Formation	Content	From	To	Size	Put In	Pulled Out
Surface casing		0	192	10/3/4	192 ft.	none

Describe in detail the manner in which the well was plugged, indicating where the mud fluid was placed and the method or methods used in introducing it into the hole. If cement or other plugs were used, state the character of same and depth placed, from feet to feet for each plug set.
Filled hole with heavy mud from 3391 feet to 190 feet. Set wooden plug at 190 feet and run 20 sacks cement 190 feet to 150 feet.
Filled with heavy mud 150 feet to 10 feet.
Capped with 5 sacks cement 10 feet to 0 feet.

(If additional description is necessary, use BACK of this sheet)

Correspondence regarding this well should be addressed to G. E. Bitler, c/o Westgate-Greenland Oil Company
Address 1022 Union National Bank Building, Wichita 2, Kansas

STATE OF Kansas, COUNTY OF Sedgwick, ss.

G. E. Bitler (employee of owner) or (owner/operator) of the above-described well, being first duly sworn on oath, says: That I have knowledge of the facts, statements, and matters herein contained and the log of the above-described well as filed and that the same are true and correct. So help me God.

(Signature) G. E. Bitler 5-8-1947

1022 Union National Bank Building, Wichita, Kansas

SUBSCRIBED AND SWORN to before me this 8 day of May 1947


May 25, 1949

Ether [Signature]

Notary Public.

My commission expires

21-871-s 9-45-AM



COMPANY : Westgate-Greenland Oil Company
 CONTRACTOR : Jackson Drilling Corporation
 WELL : Gill #1
 LOCATION : SW SW NE Sec. 9-19-10W, Rice County, Kansas
 COMMENCED : April 22, 1947
 COMPLETED : May 2, 1947

0	to	192	Surface
192	to	336	Shale
336	to	424	Red Rock
424	to	710	Red bed and shells
710	to	725	Salt & Shells
725	to	820	Shells, shale and red rock
820	to	1035	Salt and shells
1035	to	1170	Shale
1170	to	1320	Shells and shale
1320	to	1395	Lime shells and gyp rock
1395	to	1615	Lime and shale
1615	to	1645	Sandy lime
1645	to	1720	Shale lime
1720	to	1791	Hard lime and shale
1791	to	1840	Lime and shale
1840	to	1990	Lime
1990	to	2365	Lime and shale
2365	to	2430	Shale and Shells
2430	to	2665	Lime and shale
2665	to	2708	Lime
2708	to	2773	Lime and shale
2773	to	2847	Lime
2847	to	3035	Lime and shale
3035	to	3351	Lime
3351	to	3391	Arbuckle Dolomite
		3391	T.D.

Set 192 ft of 10 3/4" surface casing. Cemented with 125 sacks cement & 2 chloride
 Top Lansing 3062. Top Arbuckle Dolomite 3351.
 Dry, abandoned and plugged.

MAY 8 - 1947

C E R T I F I C A T E

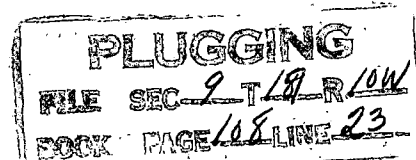
I, I. C. Crowe, do hereby certify that the above and foregoing is a true
 and correct copy of log of the Gill #1, Section 9-19-10W, Rice County,
 Kansas as reflected by files of the Jackson Drilling Corporation.

I. C. Crowe

Subscribed and sworn to before me, a Notary Public, within and for Sedgwick
 County, Kansas, this 7th day of May, 1947.

Esther Russell

My Commission expires May 25, 1949.



COMPANY : Westgate-Greenland Oil Company
 CONTRACTOR : Jackson Drilling Corporation
 FARM : Gill #1
 LOCATION : SW SW NE Sec. 9-19-10W, Rice County, Kansas
 COMMENCED : April 22, 1947
 COMPLETED : May 2, 1947

0	to	192	Surface
192	to	336	Shale
336	to	424	Red Rock
424	to	710	Red bed and shells
710	to	725	Salt & Shells
725	to	820	Shells, shale and red rock
820	to	1035	Salt and shells
1035	to	1170	Shale
1170	to	1320	Shells and shale
1320	to	1395	Lime shells and gyp rock
1395	to	1615	Lime and shale
1615	to	1645	Sandy lime
1645	to	1720	Shale lime
1720	to	1791	Hard lime and shale
1791	to	1940	Lime and shale
1940	to	1990	Lime
1990	to	2365	Lime and shale
2365	to	2430	Shale and Shells
2430	to	2665	Lime and shale
2665	to	2708	Lime
2708	to	2773	Lime and shale
2773	to	2847	Lime
2847	to	3035	Lime and shale
3035	to	3351	Lime
3351	to	3391	Arbuckle Dolomite
		3391	T.D.

Set 192 ft of 10 3/4" surface casing. Cemented with 125 sacks cement & 2 chloride
 Top Lansing 3002. Top Arbuckle Dolomite 3351.
 Dry, abandoned and plugged.

C E R T I F I C A T E

MAY 8 - 1947

I, L. C. Crowe, do hereby certify that the above and foregoing is a true and correct copy of log of the Gill #1, Section 9-19-10W, Rice County, Kansas as reflected by files of the Jackson Drilling Corporation.

L. C. Crowe

Subscribed and sworn to before me, a Notary Public, within and for Sedgwick County, Kansas, this 7th day of May, 1947.

Esther Russell

My Commission expires May 25, 1949.

