

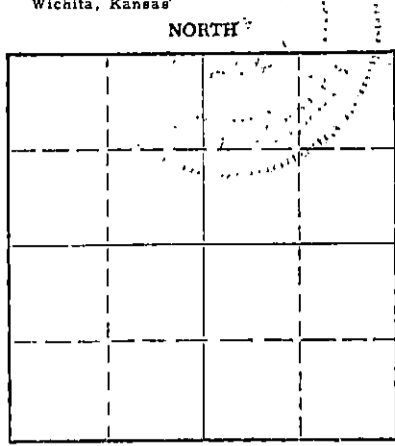
STATE OF KANSAS
STATE CORPORATION COMMISSION

Give All Information Completely
Make Required Affidavit
Mail or Deliver Report to:
Conservation Division
State Corporation Commission
212 No. Market
Wichita, Kansas

WELL PLUGGING RECORD

Pawnee County, Sec. 16 Twp. 23 Rge. 17 (E) (W)

Location as "NE/CNW/SW" or footage from lines NE NE NW
Lease Owner Shallow Water REfining Company
Lease Name Fergus A#3 Well No. _____
Office Address Kansas City, Missouri 64112
Character of Well (completed as Oil, Gas or Dry Hole) _____
Date well completed _____ 19____
Application for plugging filed _____ 19____
Application for plugging approved _____ 19____
Plugging commenced 2/21/69 _____ 19____
Plugging completed 2/26/69 _____ 19____
Reason for abandonment of well or producing formation depleted.



Locate well correctly on above Section Plat

If a producing well is abandoned, date of last production _____ 19____
Was permission obtained from the Conservation Division or its agents before plugging was commenced? Yes

Name of Conservation Agent who supervised plugging of this well Massey
Producing formation _____ Depth to top _____ Bottom _____ Total Depth of Well 4390 Feet
Show depth and thickness of all water, oil and gas formations.


OIL, GAS OR WATER RECORDS CASING RECORD

FORMATION	CONTENT	FROM	TO	SIZE	PUT IN	PULLED OUT
				8-5/8	225'	none
				5 1/2"	4389'	3417'

Describe in detail the manner in which the well was plugged, indicating where the mud fluid was placed and the method or methods used in introducing it into the hole. If cement or other plugs were used, state the character of same and depth placed, from _____ feet to _____ feet for each plug set.

Ran sand to 4220', pumped 5 sacks of cement. Loaded hole, shot pipe at 3424', worked pipe loose and pulled 104 joints. Plugged well with 20 sacks mud, 5 sacks hulls and 100 sacks of cement.


PLUGGING COMPLETE.



(If additional description is necessary, use BACK of this sheet)
Name of Plugging Contractor KNIGHT CASING PULLING CO., INC.
Address CHASE, KANSAS

STATE OF KANSAS, COUNTY OF RICE, ss.
NOEL J. KNIGHT (employee of owner) or (owner or operator) of the above-described well, being first duly sworn on oath, says: That I have knowledge of the facts, statements, and matters herein contained and the log of the above-described well is true and correct. So help me God.

(Signature) [Signature]
CHASE, KANSAS



Subscribed and sworn to before me this 27th day of February, 1969
[Signature] Notary Public.

My commission expires February 15, 1971

15-145-65863-0000

DRILLER'S LOG

COMPANY: Hilton Drilling Company, Inc.

LOCATION: NE of NE of NW
Section 16-236-17W
Pawnee County, Kansas

CONTRACTOR: Hilton Drilling Company, Inc.

FARM NAME: Forge "A" No. 9

ELEVATION: 2095 D.F.

COMMENCED: February 27, 1955

Casing Used: 8-3/8" @ 225' w/220 sacks
5-1/2" @ 429' w/140 sacks

COMPLETED: March 13, 1955

Sand	65
Shale	70
Shale and Sand	190
Shale	375
Red Bed and Sand	498
Red Bed and Shale	1120
Anhydrite	1160
Shale and Shells	1246
Shale, Shells and Salt	1710
Shale and Salt	2035
Lime	2160
Lime and Shale	3250
Lime	3490
Shale and Lime	3690
Shale and Brown Lime	3870
Shale and Lime	3415
Lime	3705
Shale and Lime	3780
Lime	4162
Shale, Lime and Chert	4295
Lime and Chert	4310
Total Depth	4390

RECEIVED
STATE CORPORATION COMMISSION
NOV 1 1968
CONSERVATION DIVISION
Wichita, Kansas.

STATE OF KANSAS)
) SS.
COUNTY OF BARTON)

I, the undersigned, being duly sworn as oath, state that the above statement and log are true and a correct record and log of the well drilled at the location above described.

HILTON DRILLING COMPANY, INC.

Murray Beachell, Secretary

Subscribed and sworn to before me this 14th day of March, 1955.

My commission expires January 30, 1959

Notary Public