

15-145-06457-0000

STATE OF KANSAS
STATE CORPORATION COMMISSION

WELL PLUGGING RECORD

Give All Information Completely
Make Required Affidavit
Mail or Deliver Report to:
Conservation Division
State Corporation Commission
800 Bittling Building
Wichita, Kansas

OR


FORMATION PLUGGING RECORD

Strike out upper line
when reporting plug-
ging off formations.

Pawnee County. Sec. 16 Twp. 23S Rge. 17 (E) (W)

Location as "NE $\frac{1}{4}$ NW $\frac{1}{4}$ SW $\frac{1}{4}$ " or footage from lines NW-NW-NW
Lease Owner. Gabbert & Lindas Drilling Company, Inc.
Lease Name. Fergus Well No. 1
Office Address. 1316 Union National Bank Building, Wichita, Kansas
Character of Well (completed as Oil, Gas or Dry Hole). Dry
Date well completed. 5/25/48
Application for plugging filed. 5/25/48
Application for plugging approved. 5/25/48
Plugging commenced. 5/25/48
Plugging completed. 5/25/48
Reason for abandonment of well or producing formation. Dry Hole

NORTH



Locate well correctly on above
Section Plat

If a producing well is abandoned, date of last production. 19
Was permission obtained from the Conservation Division or its agents before plugging was com-
menced? Yes

Name of Conservation Agent who supervised plugging of this well. C. D. Stough
Producing formation. Depth to top. Bottom. Total Depth of Well 445 Feet
Show depth and thickness of all water, oil and gas formations.

OIL, GAS OR WATER RECORDS


CASING RECORD

Formation	Content	From	To	Size	Put In	Pulled Out
				8 5/8 OD	260'	None

Describe in detail the manner in which the well was plugged, indicating where the mud fluid was placed and the method or methods used in introducing it into the hold. If cement or other plugs were used, state the character of same and depth placed, from feet to feet for each plug set.

Drove Halliburton plug to 270' mixed 15 sacks cement on top of plug mud to 25'
H.B. plug cemented with 10 sacks of cement through drill pipe

6-5-1948



(If additional description is necessary, use BACK of this sheet)


Correspondence regarding this well should be addressed to Gabbert & Lindas Drilling Company, Inc.
Address 1314-16 Union National Bank Building, Wichita, Kansas

STATE OF Kansas, COUNTY OF Sedgwick, ss.
Scott Stuckey (employee of owner) or (owner or operator) of the above-described well,
being first duly sworn on oath, says: That I have knowledge of the facts, statements, and matters herein contained and the log of the above-described well as filed and that the same are true and correct. So help me God.

GABBERT & LINDAS DRILLING COMPANY, INC.
(Signature) By: Scott Stuckey
(Address) 1314-16 Union National Bank Bldg Wichita

SUBSCRIBED AND SWORN to before me this 25 day of May, 1948

My commission expires November 5, 1951 J.P.A. Roberts Notary Public.



15-145-60457-0000

JUNE 1, 1948

DRILLING LOG

John Lindas, et al
1316 Union National Bank Building
Wichita 2, Kansas

Lease: Fergus #1

County: Pawnee, Kansas
Sec: 16-235-17W
Location: NW NW NW

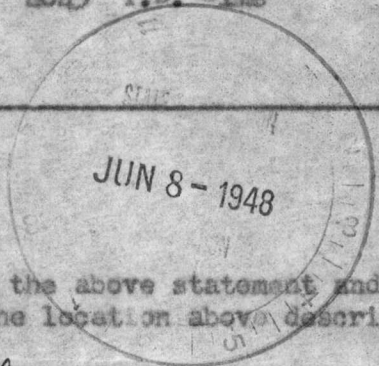
Rotary Total Depth: 4645'
Comm: 4-30-48 Comp: 5-26-48
Shot or Treated
Casing: 3 5/8" O.D. 4260' - 5 1/2" O.D. None

Contractor: Gabbert & Lindas Drilling Company, Inc.
1316-16 Union National Bank Building
Wichita 2, Kansas

Figures Indicate Bottom of Formations:

0	to	8	Surface	3830	to	3870	Lime Cherty
8		40	Sand & Surface Clay	3870		4115	Lime
40		200	Sand, Shale & Red Bed	4115		4180	Lime & Shale
200		264	Shale	4180		4220	Cherty, Lime & Shale
264		395	Blue Shale & Shells	4220		4241	Lime & Shale
395		590	Red Bed	4241		4245	Lime & Cherty
590		640	Sand, Shells & Red Bed	4245		4270	Cherty & Shale
640		785	Shale & Red Bed	4270		4293	Mississippi Cherty
785		1150	Red Bed & Shells	4293		4294	Misner Sand
1150		1160	Lime	4294		4310	Lime, Shale, Cherty
1160		1497	Shale & Shells	4310		4320	Cherty
1497		1515	Lime	4320		4350	Cherty, Lime, Shale
1515		1975	Shale & Shells	4350		4367	Lime
1975		2060	Lime	4367		4390	Lime, Cherty streaks
2060		2250	Broken Lime	4390		4427	Cherty
2250		2330	Lime	4427		4440	Lime Cherty
2330		2430	Broken Lime	4440		4448	Shale
2430		2785	Lime	4448		4463	Shale & Cherty Lime
2785		2910	Shale	4463		4480	Lime, Cherty streaks
2910		3135	Shale & Shells	4480		4508	Lime
3135		3315	Broken Lime	4508		4543	Cherty Lime
3315		3400	Lime & Shale	4543		4564	Lime & Shale
3400		3480	Lime	4564		4608	Lime
3480		3500	Cherty Lime	4608		4638	Sandy Lime
3500		3700	Lime	4638		4645	T.D. Lime
3700		3830	Lime & Shale				

STATE OF KANSAS)
COUNTY OF SEDGWICK) SS



I, the undersigned, being duly sworn on oath state that the above statement and log is true and correct record and log of the well drilled at the location above described.

GABBERT & LINDAS DRILLING CO., INC.

By: Scott Stucky

Subscribed and sworn to before me this 1st day of June, 1948.

My commission expires March 25, 1952

Catherine Dancy
Notary Public

PLUGGING
FILE SEC 16 T 23 R 17 W
BOOK PAGE 37 LINE 20