

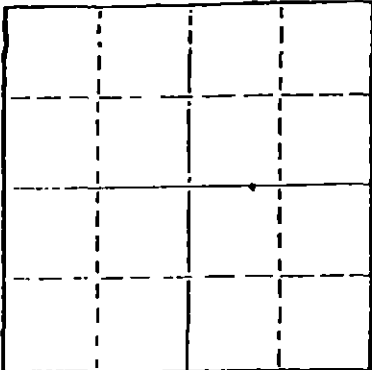
STATE OF KANSAS
STATE CORPORATION COMMISSION

WELL PLUGGING RECORD

Give All Information Completely
Make Required Affidavit
Mail or Deliver Report to
Conservation Division
State Corporation Comm.
245 North Water
Wichita, KS 67202

Pawnee County, Sec. 7 Twp. 23S Rge. 17W E/W
Location as "NE/CNW $\frac{1}{4}$ /SW $\frac{1}{4}$ " or footage from lines
N2 SW NE

Lease Owner Alpine Drilling Co., Inc.
Lease Name Fyler Well No. 1
Office Address 200 E. First, Suite 500, Wichita, KS
Character of Well (Completed as Oil, Gas or Dry Hole) Dry Hole



Locate well correctly on above Section Plot

Date Well completed February 24 19 81
Application for plugging filed February 24 19 81
Application for plugging approved February 24 19 81
Plugging commenced February 24 19 81
Plugging completed February 24 19 81
Reason for abandonment of well or producing formation

If a producing well is abandoned, date of last production 19

Was permission obtained from the Conservation Division or its agents before plugging was commenced? yes

Name of Conservation Agent who supervised plugging of this well Marion Schmidt
Producing formation Depth to top Bottom Total Depth of Well 4222
Show depth and thickness of all water, oil and gas formations.

OIL, GAS OR WATER RECORDS

CASING RECORD

FORMATION	CONTENT	FROM	TO	SIZE	PUT IN	PULLED OUT
surface hole	shale	surface	212	8-5/8	209	none
	cemented with 175 sx common, 2% gel, 3% cc, plug down at 8 p.m. by Allied 2-14-81; cement did circ.					

Describe in detail the manner in which the well was plugged, indicating where the mud fluid was placed and the method or methods used in introducing it into the hold. If cement or other plugs were used, state the character of same and depth placed, from feet to feet for each plug set.

Plugged as follows:

65 sx @ 660'
30 sx @ 210'
10 sx, plug & 10 sx hulls @ 40'
5 sx in rat hole; used 50-50 posmix, 4% gel, 3% cc, plug down at 1 p.m. 2-24-81.

(If additional description is necessary, use BACK of this sheet)

Name of Plugging Contractor Husky Drilling Co., Inc.

STATE OF KANSAS COUNTY OF SEDGWICK, ss.
JON T. WILLIAMS, JR. (employee of owner) or (owner or operator)
of the above-described well, being first duly sworn on oath, says: That I have knowledge of the facts, statements, and matters herein contained and the log of the above-described well as filed and that the same are true and correct. So help me, God.


(Signature)

200 E. First, Suite 500, Wichita, KS
(Address)

SUBSCRIBED AND SWORN TO before me this 26th day of February, 1981

Geraldine Stewart
Geraldine Stewart Notary Public.

My commission expires January 14, 1985



RECEIVED
STATE CORPORATION COMMISSION

FEB 27 1981
2-27-1981
CONSERVATION DIVISION
Wichita, Kansas



15-145-20824-0000

200 East First, Suite 500
~~800 BIRKING DR~~
Wichita, Kansas 67202
Phone 316 - 263-7904
Mobile Phone 316 - 793-7859 Unit 7070

February 26, 1981

WELL LOG-----Fyler No. 1
Located: N2 SW NE of Sec. 7-23S-17W, Pawnee County, Kansas

OWNER: Alpine Drilling Co., Inc.
ROTARY CONTRACTOR: Husky Drilling Co., Inc.


COMMENCED: February 14, 1981
COMPLETED: February 24, 1981

Rotary Total Depth: 4222'

<u>LOG</u>		
0 -	212	Sand & shale
212 -	325	Shale
325 -	580	Red Bed & shale
580 -	640	Sand & shale
640 -	1113	Red Bed, shale&sand
1113 -	1141	Anhydrite
1141 -	1945	Shale
1945 -	3970	Shale & lime
3970 -	4068	Lime
4068 -	4188	Lime, shale & chert
4188 -	4222	Lime & shale

<u>CASING RECORD</u>
Ran 5 jts., 8-5/8" used, 24#, casing, tallied 201.96' set @ 209 KB w/175 sx common, 2% gel, 3% cc, plug down at 8 p.m. by Allied; cement did circ.
Plugged & Abandoned 2-24-81.

I certify the above to be a true and correct copy of the driller's log to the best of my knowledge and belief.

HUSKY DRILLING CO. INC.
By 
Jon T. Williams, Jr., President