

15-145-01101-00-01

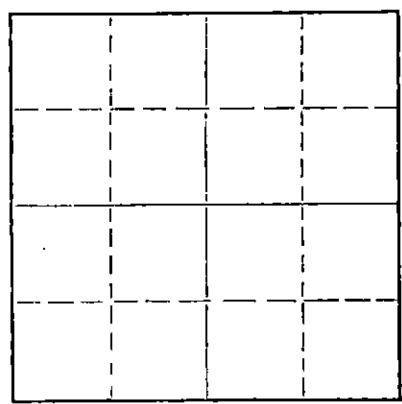
Form CP-4

STATE OF KANSAS  
STATE CORPORATION COMMISSION

WELL PLUGGING RECORD

Give All Information Completely  
Make Required Affidavit  
Mail or Deliver Report to:  
Conservation Division  
State Corporation Commission  
212 No. Market  
Wichita, Kansas

NORTH



Locate well correctly on above  
Section Plat

Pawnee County, Sec. 7 Twp. 23 Rge. 17 (E) (W)  
Location as "NE/CNW/SW" or footage from lines NE NE SW  
Lease Owner N. C. R. A.  
Lease Name Godfrey Well No. 2  
Office Address P. O. Box 6 Great Bend, Kansas  
Character of Well (completed as Oil, Gas or Dry Hole) \_\_\_\_\_  
Date well completed \_\_\_\_\_  
Application for plugging filed \_\_\_\_\_  
Application for plugging approved 12-29-1969 \_\_\_\_\_  
Plugging commenced 12-10-69 \_\_\_\_\_  
Plugging completed 12-18-69 \_\_\_\_\_  
Reason for abandonment of well or producing formation Wichita, Kansas

RECEIVED 19  
STATE CORPORATION COMMISSION  
DEC 29 1969  
CONSERVATION DIVISION  
Wichita, Kansas

If a producing well is abandoned, date of last production \_\_\_\_\_ 19\_\_\_\_  
Was permission obtained from the Conservation Division or its agents before plugging was commenced? Yes

Name of Conservation Agent who supervised plugging of this well Leo F. Massey  
Producing formation \_\_\_\_\_ Depth to top \_\_\_\_\_ Bottom \_\_\_\_\_ Total Depth of Well 4295 Feet  
Show depth and thickness of all water, oil and gas formations.

OIL, GAS OR WATER RECORDS

CASING RECORD

FORMATION	CONTENT	FROM	TO	SIZE	PUT IN	PULLED OUT
				8 5/8	714	None
				5 1/2	None	2409

Describe in detail the manner in which the well was plugged, indicating where the mud fluid was placed and the method or methods used in introducing it into the hole. If cement or other plugs were used, state the character of same and depth placed, from \_\_\_\_\_ feet to \_\_\_\_\_ feet for each plug set.

Moved in unit. Set up pole. Set plug at 4200' with 30' of sand. Cleaned out cellar. Surface hole making water ~ 2" stream. Dumped 5 sacks of cement at 4170' with bailer.

Rigged up jacks. Took slips out of braden head. Cut off braden head and welded 8 5/8 collar on surface pipe. Put on control head. Gee Oilfield Service loaded hole. Working pipe - had 21" tension at 2500 psi. Shot pipe at 3242'. Spotted 70 bbls of oil. Pumped plug to 3200' with water at 500 to 300 psi.

Working pipe - had 21" tension at 2500psi or 110,000 lbs. Shot pipe at 2810'. Working pipe - no change in tension. Working pipe - had 21" tension at 2500'psi. Shot pipe at 2600' and 2396'. Worked pipe loose. Pulled 40 joints of pipe. Finished pulling pipe- 36 joints. Started tearing down. Took control head off surface pipe - put on plug container.

Finished loading up. Cleaned out cellar - cellar kept caving in. Tallied pipe. Globe Cementing Company plugged well with 5 sacks of hulls ~ 20 sacks of gel and 100 sacks of common cement. Let pole down.


(If additional description is necessary, use BACK of this sheet)

Name of Plugging Contractor Forbes Casing Pulling Company, Inc.  
Address P. O. Box 221 Great Bend, Kansas 67530

STATE OF Kansas, COUNTY OF Barton, ss.  
James W. Rockhold (employee of owner) or (owner or operator) of the above-described well, being first duly sworn on oath, says: That I have knowledge of the facts, statements, and matters herein contained and the log of the above-described well as filed and that the same are true and correct. So help me God.

(Signature) James W. Rockhold  
P. O. Box 221 Great Bend, Kansas  
(Address)

SUBSCRIBED AND SWORN to before me this 22 day of December, 19 69



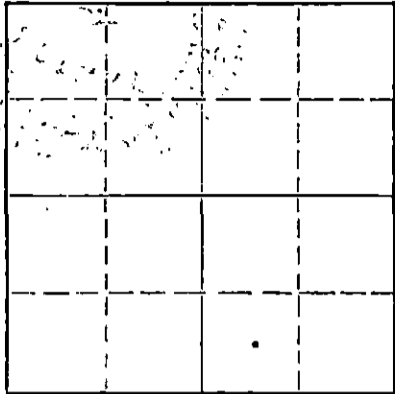
James W. Rockhold  
Notary Public.

15-149-01101-00-0

Give All Information Completely  
Make Required Affidavit  
Mail or Deliver Report to:  
Conservation Division  
State Corporation Commission  
211 No. Broadway  
Wichita, Kansas

WELL PLUGGING RECORD

Pawnee County, Sec. 7 Twp. 23 Rge. (E) 17 (W)  
Location as "NE/CNW/SW" or footage from lines NE NE SW  
Lease Owner National Cooperative Refinery Association  
Lease Name Godfrey Well No. 2  
Office Address P. O. Box #6, Great Bend, Kansas 67530  
Character of Well (completed as Oil, Gas or Dry Hole) Oil  
Date well completed February 29, 1956  
Application for plugging filed September 23, 1969  
Application for plugging approved September 21, 1969  
Plugging commenced December 10, 1969  
Plugging completed December 18, 1969  
Reason for abandonment of well or producing formation Depleted



Locate well correctly on above Section Plat

If a producing well is abandoned, date of last production September 15, 1969  
Was permission obtained from the Conservation Division or its agents before plugging was commenced? Yes

Name of Conservation Agent who supervised plugging of this well Leo Massey  
Producing formation Simpsand & Miss Depth to top 4240' Bottom 4278' Total Depth of Well 4345 Feet  
Show depth and thickness of all water, oil and gas formations.

OIL, GAS OR WATER RECORDS

CASING RECORD

FORMATION	CONTENT	FROM	TO	SIZE	PUT IN	PULLED OUT
				8 5/8"	714'	None
				5 1/2"	4344'	2409'

Describe in detail the manner in which the well was plugged, indicating where the mud fluid was placed and the method or methods used in introducing it into the hole. If cement or other plugs were used, state the character of same and depth placed, from \_\_\_\_\_ feet to \_\_\_\_\_ feet for each plug set.

Set plug at 4200' with 30' of sand. Dumped 5 sacks of cement at 4170'. Shot 5 1/2" casing off and pulled 2409' (76 its). Globe Cementing Company plugged well with 5 sacks hulls plus 20 sacks Gel. plus 100 sacks regular cement on up to base of cellar.

RECEIVED  
STATE CORPORATION COMMISSION  
DEC 29 1969  
CONSERVATION DIVISION  
Wichita, Kansas

(If additional description is necessary, use BACK of this sheet)


Name of Plugging Contractor Forbes Casing Pulling, Inc.  
Address P. O. Box #221, Great Bend, Kansas 67530

STATE OF Kansas, COUNTY OF Barton, ss.  
I. J. Gotsche (employee of owner) or (owner or operator) of the above-described

well, being first duly sworn on oath, says: That I have knowledge of the facts, statements, and matters herein contained and the log of the above-described well as filed and that the same are true and correct. So help me God.

(Signature) I. J. Gotsche  
P. O. Box #6, Great Bend, Kansas 67530  
(Address)

Subscribed and sworn to before me this 26th day of December, 1969



Irene Kelly Marney Notary Public.

15-145-01101-00-01

WELL LOG

National Cooperative Refinery Association, Owner - Godfrey #2  
NE/4 NE/4 SW/4 Section 7, Township 23, Range 17W,  
Pawnee County, Kansas

Figures indicate bottom of formation  
0 to 65 sand

- 410 sand & shale
- 580 shale & shells
- 645 sand
- 750 shale & shells
- 1120 Red rock
- 1150 Anhydrite
- 1415 shale & shells
- 1530 salt
- 2015 shale & shells
- 2920 lime & shale
- 2970 shale
- 3150 shale & shells
- 3350 lime & shale
- 3385 shale
- 4238 lime & shale
- 4275 cherty Conglomerate
- 4300 Mississippian
- 4345 lime
- 4345 Rotary Total Depth

PIPE RECORD:

8-5/8" set at 714'  
Cemented with 400 sacks

5-1/2" set at 4344'  
Cemented with 100 sacks

RECEIVED  
STATE CORPORATION COMMISSION  
SEP 24 1969  
CONSERVATION DIVISION  
Wichita, Kansas

Rotary Commenced 1-11-56  
Completed 1-23-56

STATE OF KANSAS )  
COUNTY OF BARTON ) SS

I, M. M. Shropshire, Drilling Superintendent of the above-described well, being first duly sworn on oath, declare: That I have knowledge of the facts, statements and matters herein contained pertaining to the log of the above-described well, as filed, and that the same are true and correct.

M. M. Shropshire

Subscribed and Sworn to before me this 25th day of January, 1956.

George A Meyer  
Notary Public

My commission expires Feb. 10, 1959.