

NOV 19 1971 11-19-1971

CONSERVATION DIVISION

Wichita, Kansas

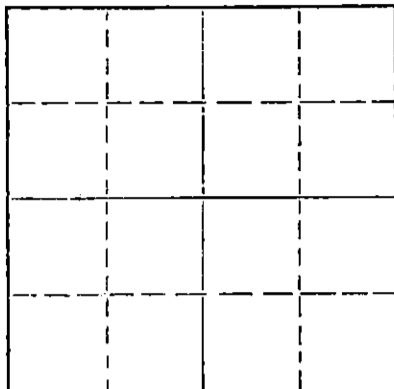
Form CP-4

STATE OF KANSAS  
STATE CORPORATION COMMISSION

WELL PLUGGING RECORD 15-145-00830-0000

Give All Information Completely  
Make Required Affidavit  
Mail or Deliver Report to:  
Conservation Division  
State Corporation Commission  
212 No. Market  
Wichita, Kansas 67202

NORTH



Locate well correctly on above  
Section Plat

Pawnee County. Sec. 7 Twp. 23 Rge. 17 (E) (W)x  
Location as "NE/CNW/SW" or footage from lines SE NW NE  
Lease Owner Kewanee Oil Co.  
Lease Name Schartz B Well No. #6  
Office Address Box 360 Hoisington, Kansas  
Character of Well (completed as Oil, Gas or Dry Hole) \_\_\_\_\_  
Date well completed \_\_\_\_\_ 19\_\_\_\_  
Application for plugging filed \_\_\_\_\_ 19\_\_\_\_  
Application for plugging approved \_\_\_\_\_ 19\_\_\_\_  
Plugging commenced 11-11-71 19\_\_\_\_  
Plugging completed 11-16-71 19\_\_\_\_  
Reason for abandonment of well or producing formation \_\_\_\_\_

If a producing well is abandoned, date of last production \_\_\_\_\_ 19\_\_\_\_  
Was permission obtained from the Conservation Division or its agents before plugging was commenced? \_\_\_\_\_

Name of Conservation Agent who supervised plugging of this well Leo Massey  
Producing formation \_\_\_\_\_ Depth to top \_\_\_\_\_ Bottom \_\_\_\_\_ Total Depth of Well 4360' Feet  
Show depth and thickness of all water, oil and gas formations.

OIL, GAS OR WATER RECORDS

CASING RECORD

| FORMATION | CONTENT | FROM | TO | SIZE   | PUT IN | PULLED OUT |
|-----------|---------|------|----|--------|--------|------------|
|           |         |      |    | 5 1/2" | 4358'  | 2850.16'   |
|           |         |      |    | 8 5/8" | 205'   |            |
|           |         |      |    |        |        |            |
|           |         |      |    |        |        |            |
|           |         |      |    |        |        |            |
|           |         |      |    |        |        |            |

Describe in detail the manner in which the well was plugged, indicating where the mud fluid was placed and the method or methods used in introducing it into the hole. If cement or other plugs were used, state the character of same and depth placed, from \_\_\_\_\_ feet to \_\_\_\_\_ feet for each plug set.

Made bottom hole plug back with sand to 4200'. Mixed and ran 5 sacks cement thru dump bailer.  
Squeezed hole with 3 sacks hulls - 20 sacks gel. Released plug and displaced with 100- sacks cement.

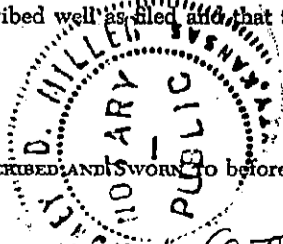
(If additional description is necessary, use BACK of this sheet)

Name of Plugging Contractor Southwest Casing Pulling Co.  
Address Box 364 Great Bend, Kansas

STATE OF Kansas, COUNTY OF Barton, ss.  
Southwest Casing Pulling Co. (employee of owner) or (owner or operator) of the above-described well, being first duly sworn on oath, says: That I have knowledge of the facts, statements, and matters herein contained and the log of the above-described well as filed and that the same are true and correct. So help me God.

(Signature) W. C. Spencer Sec.  
Box 364 Great Bend, Kansas  
(Address)

SUBSCRIBED AND SWORN to before me this 18 day of November, 19 71



My commission expires 24 October 1972  
Sidney D. Miller Notary Public.

STATE OF KANSAS  
STATE CORPORATION COMMISSION

Form CP-4

15-145-00830-0000

Give All Information Completely  
Make Required Affidavit  
Mail or Deliver Report to:  
Conservation Division  
State Corporation Commission  
212 No. Market  
Wichita, Kansas 67202

WELL PLUGGING RECORD

Pawnee County, Sec. 7 Twp. 23S Rge. 17W (E) (W)

Location as "NE/CNW%SW%" or footage from lines SE NW NE

Lease Owner Kewanee Oil Company

Lease Name Schartz B Well No. 6

Office Address Box 360, Hoisington, Kansas

Character of Well (completed as Oil, Gas or Dry Hole) Oil

Date well completed 3-28 1956

Application for plugging filed 8-23 1971

Application for plugging approved 8-24 1971

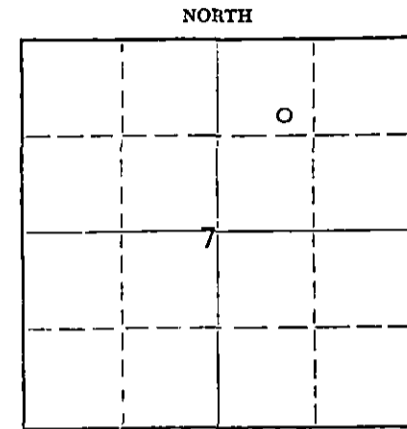
Plugging commenced 11-11 1971

Plugging completed 11-16 1971

Reason for abandonment of well or producing formation Uneconomical

If a producing well is abandoned, date of last production 8-19 1971

Was permission obtained from the Conservation Division or its agents before plugging was commenced? Yes



Locate well correctly on above Section Plat

Name of Conservation Agent who supervised plugging of this well Leo F. Massey

Producing formation Conglomerate Depth to top 4207 Bottom Total Depth of Well Feet

Show depth and thickness of all water, oil and gas formations.

OIL, GAS OR WATER RECORDS

CASING RECORD

| FORMATION | CONTENT | FROM | TO | SIZE   | PUT IN | PULLED OUT |
|-----------|---------|------|----|--------|--------|------------|
|           |         |      |    | 8-5/8  | 205'   |            |
|           |         |      |    | 5-1/2" | 4359'  | 2850'      |
|           |         |      |    |        |        |            |
|           |         |      |    |        |        |            |
|           |         |      |    |        |        |            |
|           |         |      |    |        |        |            |
|           |         |      |    |        |        |            |
|           |         |      |    |        |        |            |

Describe in detail the manner in which the well was plugged, indicating where the mud fluid was placed and the method or methods used in introducing it into the hole. If cement or other plugs were used, state the character of same and depth placed, from feet to feet for each plug set.

Sanded back to 4200' and dumped 5 sacks cement. Installed plug container. Pumped 4 BW with 2 sacks hulls followed by 19 sacks gel and released plug. Pumped 1 sack hulls followed by 100 sacks cement @ 500#.

Name of Plugging Contractor Southwest Casing Pulling Company  
Address Great Bend, Kansas

STATE OF Kansas COUNTY OF Sedgwick, ss.  
S. A. Park (employee of owner) or (Notary Public) of the above-described well, being first duly sworn on oath, says: That I have knowledge of the facts, statements, and matters herein contained and the log of the above-described well as filed and that the same are true and correct. So help me God. S. A. Park


(Signature) S. A. Park

P.O. Box 2093, Wichita, Kansas (Address)

SUBSCRIBED AND SWORN to before me this 7th day of December, 1971

Billie Oden Notary Public

My commission expires 8-10-75



15-145-00830-0000

HAZEL SCHARTZ NO. 6 "B"  
SE NW NE Sec. 7-239-17W  
Pawnee County, Kans.

Elevation: 2070 K.B.

3-5-56 Moving In  
3-7-56 Set 205 feet of 8 3/8" with 160 sacks  
2 sacks ca. cl2. Job completed at 2:00 A.M.  
3-8-56 925'  
3-9-56 1940'  
3-10-56 2320'  
3-11-56 2550'  
3-12-56 2805'  
3-13-56 3235'  
3-14-56 3505'  
3-15-56 3765'  
3-16-56 3930'  
3-17-56 4110'  
3-18-56 4250'  
3-19-56 4360'

RECEIVED  
STATE CORPORATION COMMISSION  
AUG 24 1971  
CONSERVATION DIVISION  
Wichita, Kansas

440 B.O.P.D.

|               |                      |
|---------------|----------------------|
| Elevation     | 2070 K.B.            |
| Anhydrite     | 1112 /958            |
| Haebner       | 3644 -1374           |
| Brown Lime    | 3749 -1679           |
| Lansing       | 3750 -1683           |
| B/Kans. City  | 4048 -1970           |
| Shaley Cong.  | 4186 -2116           |
| Cherty Cong.  | 4207 -2137           |
| Miss.         | 4232 -2162           |
| Wigner        | 4302 -2232           |
| Viola         | 4335 -2265           |
| 5 1/2" Casing | 4359 -with 175 sacks |
| R.F.D.        | 4360 -2290           |

DST No. 1 4183 to 4220 - Open 1 Hr. Recovered  
60' gassy mud. 60' slightly oil & gas cut mud.  
ESP 575#.

DST No. 2 4220 to 4250 - Open 26 minutes. Gas