

15-145-00828-000

STATE OF KANSAS  
STATE CORPORATION COMMISSION

Form CP-4

Give All Information Completely  
Make Required Affidavit  
Mail or Deliver Report to:  
Conservation Division  
State Corporation Commission  
212 No. Market  
Wichita, Kansas 67202

WELL PLUGGING RECORD

Pawnee County, Sec. 7 Twp. 23S Rge. 17W (E) (W)

Location as "NE/CNW/SW" or footage from lines SW NW NE

Lease Owner Kewanee Oil Company

Lease Name Schartz B Well No. 4WI

Office Address P.O. Box 360, Hoisington, Kansas

Character of Well (completed as Oil, Gas or Dry Hole) Oil

Date well completed 2-28 1956

Application for plugging filed 8-23 1971

Application for plugging approved 8-24 1971

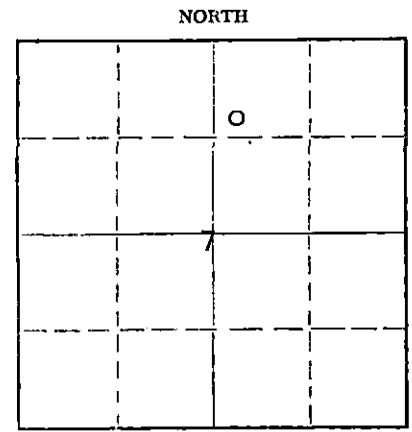
Plugging commenced 11-4 1971

Plugging completed 11-16 1971

Reason for abandonment of well or producing formation No longer needed as input

If a producing well is abandoned, date of last production 19

Was permission obtained from the Conservation Division or its agents before plugging was commenced? Yes



Locate well correctly on above Section Plat

Name of Conservation Agent who supervised plugging of this well Leo F. Massey

Producing formation \_\_\_\_\_ Depth to top \_\_\_\_\_ Bottom \_\_\_\_\_ Total Depth of Well \_\_\_\_\_ Feet

Show depth and thickness of all water, oil and gas formations.

OIL, GAS OR WATER RECORDS

CASING RECORD

FORMATION	CONTENT	FROM	TO	SIZE	PUL IN	PULLED OUT
				8-5/8"	205'	
				5-1/2"	4359'	3258'

Describe in detail the manner in which the well was plugged, indicating where the mud fluid was placed and the method or methods used in introducing it into the hole. If cement or other plugs were used, state the character of same and depth placed, from \_\_\_\_\_ feet to \_\_\_\_\_ feet for each plug set.

Sanded back to 4175' and dumped 5 sacks cement. Installed plug container. Pumped 4 BW with 2 sacks hulls, followed by 19 sacks gel and released plug. Pumped 1 sack hulls followed by 100 sacks cement @ 400#.

RECEIVED  
STATE CORPORATION COMMISSION  
DEC 9 1971  
CONSERVATION DIVISION  
Wichita, Kansas

12-9-1971

(If additional description is necessary, use BACK of this sheet)

Name of Plugging Contractor Southwest Casing Pulling Company

Address Great Bend, Kansas

STATE OF Kansas, COUNTY OF Sedgwick, ss. S. A. Park (employee of owner) or (~~owner or operator~~) of the above-described well, being first duly sworn on oath, says: That I have knowledge of the facts, statements, and matters herein contained and the log of the above-described well as filed and that the same are true and correct. So help me God. S. A. Park


(Signature) S. A. Park

Box 2093, Wichita, Kansas 67201  
(Address)

Subscribed and SWORN TO before me this 7th day of December, 19 71

My commission expires 8-10-75

Billie Oden  
Billie Oden Notary Public.



15-149-00979-0000

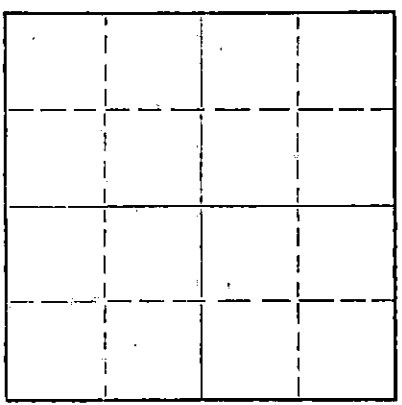
RECEIVED  
STATE CORPORATION COMMISSION  
NOV 19 1971  
CONSERVATION DIVISION  
Wichita, Kansas Form CP-4

STATE OF KANSAS  
STATE CORPORATION COMMISSION

Give All Information Completely  
Make Required Affidavit  
Mail or Deliver Report to:  
Conservation Division  
State Corporation Commission  
212 No. Market  
Wichita, Kansas 67202

WELL PLUGGING RECORD

NORTH



Locate well correctly on above  
Section Plat

Pawnee County. Sec. 7 Twp. 23 Rge. 17 (E) (W) X  
Location as "NE/CNW/SW" or footage from lines SW NW NE  
Lease Owner Kewanee Oil Co.  
Lease Name Schartz B Well No. #4  
Office Address Box 360 Hoisington, Kansas  
Character of Well (completed as Oil, Gas or Dry Hole) \_\_\_\_\_  
Date well completed \_\_\_\_\_ 19\_\_\_\_  
Application for plugging filed \_\_\_\_\_ 19\_\_\_\_  
Application for plugging approved \_\_\_\_\_ 19\_\_\_\_  
Plugging commenced 11-4-71 \_\_\_\_\_ 19\_\_\_\_  
Plugging completed 11-16-71 \_\_\_\_\_ 19\_\_\_\_  
Reason for abandonment of well or producing formation \_\_\_\_\_

If a producing well is abandoned, date of last production \_\_\_\_\_ 19\_\_\_\_  
Was permission obtained from the Conservation Division or its agents before plugging was commenced? \_\_\_\_\_

Name of Conservation Agent who supervised plugging of this well Leo Massey  
Producing formation \_\_\_\_\_ Depth to top \_\_\_\_\_ Bottom \_\_\_\_\_ Total Depth of Well 4360' Feet  
Show depth and thickness of all water, oil and gas formations.

OIL, GAS OR WATER RECORDS

CASING RECORD

FORMATION	CONTENT	FROM	TO	SIZE	PUT IN	PULLED OUT
				5 1/2"	4359'	3258.20'
				8 5/8"	205'	

Describe in detail the manner in which the well was plugged, indicating where the mud fluid was placed and the method or methods used in introducing it into the hole. If cement or other plugs were used, state the character of same and depth placed, from \_\_\_\_\_ feet to \_\_\_\_\_ feet for each plug set.

Made bottom hole plug back with sand to 4175'. Mixed and ran 5 sacks cement thru dump bailer.  
Had Halliburton mixed and pump 19 sacks gel and 50 sacks weight mud down surface pipe to kill water flow.  
Squeezed hole with 2 sacks hulls - 10 sacks gel. Released plug and displaced with 100 sacks cement.

(If additional description is necessary, use BACK of this sheet)  
Name of Plugging Contractor Southwest Casing Pulling Co.  
Address Box 364 Great Bend, Kansas

STATE OF Kansas, COUNTY OF Barton, ss,  
Southwest Casing Pulling Co. (employee of owner) or (owner or operator) of the above-described well, being first duly sworn on oath, says: That I have knowledge of the facts, statements, and matters herein contained and the log of the above-described well as filed and that the same are true and correct. So help me God.

(Signature) W. C. Spencer Sr.  
Box 364, Great Bend, Kansas  
(Address)

SUBSCRIBED AND SWORN to before me this 18 day of November, 19 71

My commission expires October 1972

Sidney D. Miller  
Notary Public.

15-145-00828-0000

RECEIVED  
STATE CORPORATION COMMISSION  
AUG 24 1971  
CONSERVATION DIVISION  
Wichita, Kansas

HAMIL SCHARTZ NO. 4 "B"  
SW 1/4 KR  
Sec. 7-239-17N  
Faulkner County, Kansas

Elevation: 2372 E.D.

2-6-56 Rigging Up  
 2-7-56  
 2-8-56 Set 205' of 8 5/8" with 175 sacks & 2  
 sacks of calcium chloride.  
 2-9-56 730 feet  
 2-10-56 1735 feet  
 2-11-56 2325 feet  
 2-12-56 2520 feet  
 2-13-56 2775 feet  
 2-14-56 3115 feet  
 2-15-56 3425 feet  
 2-16-56 3735 feet  
 2-17-56 3990 feet  
 2-18-56 4175 feet  
 2-19-56 4300 feet  
 2-20-56 4300 feet

130 E.O.P.D.

Elevation	2372 E.D.
Anhydrite	1122 / 960
Booker	3651 -1570
Brown Linn	3736 -1034
Lansing	3765 -1003
Shaley Cong.	4102 -2120
Base of Kans. City	4056 -1963
Cherty Cong.	4210 -2150
Mississippian	4257 -2165
Mimer	4305 -2220 14' of sand 4393
Hols	4141 -2171 -4509
5 1/2" casing	4399 -with 175 sacks 8:00 A.M. 2-21-56
R.T.D.	4300 -2220

Running 7' higher than Milton's direct effect to the  
W at 5' lower than our #3 Schartz.