

15-145-00825-0000

STATE OF KANSAS
STATE CORPORATION COMMISSION

Form CP-4

WELL PLUGGING RECORD

Give All Information Completely
Make Required Affidavit
Mail or Deliver Report to:
Conservation Division
State Corporation Commission
212 No. Market
Wichita, Kansas 67202

Pawnee County, Sec. 7 Twp. 23S Rge. 17W (E) (W)

Location as "NE/CNW/SW" or footage from lines. NE NE NE

Lease Owner Kewanee Oil Company

Lease Name Schartz B Well No. 1WT

Office Address Box 360, Hoisington, Kansas

Character of Well (completed as Oil, Gas or Dry Hole) Oil

Date well completed 11-12-1954

Application for plugging filed 8-23-1971

Application for plugging approved 8-24-1971

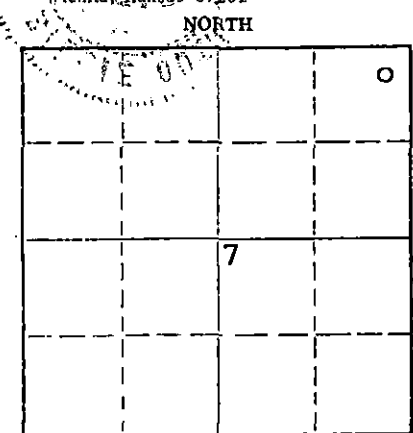
Plugging commenced 11-1-1971

Plugging completed 11-16-1971

Reason for abandonment of well or producing formation No longer needed as input

If a producing well is abandoned, date of last production 19

Was permission obtained from the Conservation Division or its agents before plugging was commenced? Yes



Locate well correctly on above Section Plat

Name of Conservation Agent who supervised plugging of this well Leo F. Massey

Producing formation _____ Depth to top _____ Bottom _____ Total Depth of Well _____ Feet

Show depth and thickness of all water, oil and gas formations.

OIL, GAS OR WATER RECORDS CASING RECORD

FORMATION	CONTENT	FROM	TO	SIZE	PUT IN	PULLED OUT
				8-5/8"	205'	
				5-1/2"	4312'	3245'

Describe in detail the manner in which the well was plugged, indicating where the mud fluid was placed and the method or methods used in introducing it into the hole. If cement or other plugs were used, state the character of same and depth placed, from _____ feet to _____ feet for each plug set.


Sanded back to 4175'. Dumped 5 sacks cement, installed plug container. Pumped 7 BW with 2 sacks hulls, 18 sacks gel and released plug. Pumped 1 sack hulls followed by 100 sacks cement @ 150#.

RECEIVED
STATE CORPORATION COMMISSION
DEC 9 1971
CONSERVATION DIVISION
Wichita, Kansas
12-9-1971

(If additional description is necessary, use BACK of this sheet)

Name of Plugging Contractor Southwest Casing Pulling Company

Address Great Bend, Kansas



Kansas COUNTY OF Sedgwick ss.

S. A. Park (employee of owner) or (operator) of the above-described

well, being first duly sworn on oath, says: That I have knowledge of the facts, statements, and matters herein contained and the log of the above-described well as filed and that the same are true and correct. So help me God.

S. A. Park

(Signature)

Box 2093, Wichita, Kansas 67201

(Address)

SUBSCRIBED AND SWORN to before me this 7th day of December, 1971

Billie Oden

Billie Oden

Notary Public.

My commission expires 8-10-75

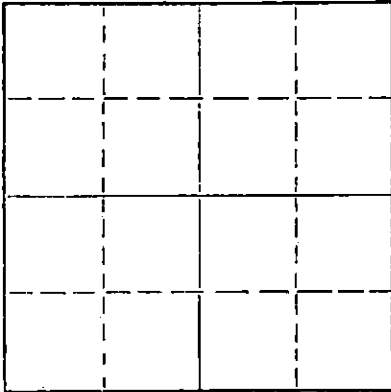
RECEIVED
STATE CORPORATION COMMISSION
NOV 19 1971
CONSERVATION DIVISION
Wichita, Kansas
Form CP-4

STATE OF KANSAS
STATE CORPORATION COMMISSION

Give All Information Completely
Make Required Affidavit
Mail or Deliver Report to:
Conservation Division
State Corporation Commission
212 No. Market
Wichita, Kansas 67202

WELL PLUGGING RECORD
15-145-00825-0000

NORTH



Locate well correctly on above
Section Plat

Pawnee County. Sec. 7 Twp. 23 Rge. 17 (E) (W)X
Location as "NE/CNW/SW" or footage from lines NE NE NE
Lease Owner Kewanee Oil Co.
Lease Name Schartz B Well No. #1
Office Address Box 360 Hoisington, Kansas
Character of Well (completed as Oil, Gas or Dry Hole) _____
Date well completed _____ 19____
Application for plugging filed _____ 19____
Application for plugging approved _____ 19____
Plugging commenced 11-1-71 19____
Plugging completed 11-16-71 19____
Reason for abandonment of well or producing formation _____

If a producing well is abandoned, date of last production _____ 19____
Was permission obtained from the Conservation Division or its agents before plugging was commenced? _____

Name of Conservation Agent who supervised plugging of this well Leo Massey
Producing formation _____ Depth to top _____ Bottom _____ Total Depth of Well 4313' Feet
Show depth and thickness of all water, oil and gas formations.

OIL, GAS OR WATER RECORDS

CASING RECORD

FORMATION	CONTENT	FROM	TO	SIZE	PUT IN	PULLED OUT
				5 1/2"	4312'	3244.80'
				8 5/8"	205'	

Describe in detail the manner in which the well was plugged, indicating where the mud fluid was placed and the method or methods used in introducing it into the hole. If cement or other plugs were used, state the character of same and depth placed, from _____ feet to _____ feet for each plug set.

Made bottom hole plug back with sand to 4175'. Mixed and ran 5 sacks cement thru dump bailer.
Squeezed hole with 3 sacks hulls and 20 sacks gel. Released plug and displaced with 100 sacks cement

(If additional description is necessary, use BACK of this sheet)

Name of Plugging Contractor Southwest Casing Pulling Co.
Address Box 364, Great Bend, Kansas

STATE OF Kansas, COUNTY OF Barton, ss.
Southwest Casing Pulling Co. (employee of owner) or (owner or operator) of the above-described well, being first duly sworn on oath, says: That I have knowledge of the facts, statements, and matters herein contained and the log of the above-described well as filed and that the same are true and correct. So help me God.

(Signature) W. C. Spencer Sec.
Box 364 Great Bend, Kansas
(Address)

SUBSCRIBED AND SWORN to before me this 18 day of November, 19 71

My commission expires 27 October 1972

Sidney D. Miller
Notary Public.

15-146-00825-0000

Alpine No. 1 Hazel Schartz "B"

NE NE NE Sec. 7-238-17W
Pawnee County, Kansas

Elevation 2069 R.B.

10-23-54	Moved In
10-24-54	Set 205' 8 5/8" with 170 sacks cement
10-25-54	550'
10-26-54	1571'
10-27-54	2175'
10-28-54	2463'
10-29-54	2785'
10-30-54	3160'
10-31-54	3445'
11-1-54	3764'
11-2-54	3910'
11-3-54	4100'
11-4-54	4205'
11-5-54	4260'
11-6-54	4260'
	4313' Total Depth

Anhydrite	1108
Heobner	3634 -1565
Brown Lime	3737 -1668
Lansing	3746 -1677
Shaley Congl.	4173 -3104
Cherty Congl.	4190 -2121
Misc.	4229 -2151
Misner	4262 -2193
Viola	4309 -2239
5 1/2" Casing	4312 with 150 sacks
Total Depth	4313

104 BC7D Pct.

RECEIVED
STATE CORPORATION COMMISSION
AUG 24 1971
CONSERVATION DIVISION
Wichita, Kansas