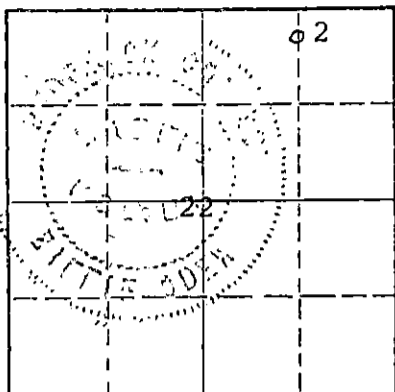


STATE OF KANSAS  
STATE CORPORATION COMMISSION

Form CP-4

Give All Information Completely  
Make Required Affidavit  
Mail or Deliver Report to:  
Conservation Division  
State Corporation Commission  
P. O. Box 17027  
Wichita, Kansas 67217  
NORTH

WELL PLUGGING RECORD



Locate well correctly on above  
Section Plat

Barton County. Sec. 22 Twp. 20S Rge. (E) 12 (W)  
Location as "NE/CNW/SW" or footage from lines C N/2 N/2 NE  
Lease Owner Kewanee Oil Company  
Lease Name Steckel B Well No. 2  
Office Address P. O. Box 2093, Wichita, Kansas 67201  
Character of Well (completed as Oil, Gas or Dry Hole) Dry  
Date well completed 10-7- 19 54  
Application for plugging filed 4-13- 19 72  
Application for plugging approved 4-14- 19 72  
Plugging commenced 5-3- 19 72  
Plugging completed 5-5- 19 72  
Reason for abandonment of well or producing formation Dry

If a producing well is abandoned, date of last production 3-12- 19 72  
Was permission obtained from the Conservation Division or its agents before plugging was commenced? Yes

Name of Conservation Agent who supervised plugging of this well Mr. Donald Truan  
Producing formation Arbuckle Depth to top 3367 Bottom 3419 Total Depth of Well 3419 Feet  
Show depth and thickness of all water, oil and gas formations.

OIL, GAS OR WATER RECORDS

CASING RECORD

FORMATION	CONTENT	FROM	TO	SIZE	PUT IN	PULLED OUT
Lansing, Kansas City	Dry	3132		8-5/8"	210'	None
Arbuckle	Dry	3367		5-1/2"	3370'	340'

Describe in detail the manner in which the well was plugged, indicating where the mud fluid was placed and the method or methods used in introducing it into the hole. If cement or other plugs were used, state the character of same and depth placed, from \_\_\_\_\_ feet to \_\_\_\_\_ feet for each plug set.

Made bottom hole plug back with sand to 3130'  
Mixed and ran 5 sacks cement thru dump bailer.  
Filled hole with 15 sacks gel and 100 sacks  
cement to base of cellar.

RECEIVED  
STATE CORPORATION COMMISSION  
MAY 11 1972  
CONSERVATION DIVISION  
Wichita, Kansas  
5-11-1972

(If additional description is necessary, use BACK of this sheet)

Name of Plugging Contractor Southwest Casing Pulling Company  
Address Box 364, Great Bend, Kansas 67530


STATE OF Kansas, COUNTY OF Barton, ss.  
C. W. Mosier (employee of owner) or (operator) of the above-described  
well, being duly sworn on oath, says: That I have knowledge of the facts, statements, and matters herein contained and the log of the  
above-described well as filed and that the same are true and correct. So help me God.

(Signature) [Signature]  
P. O. Box 2093, Wichita, Kansas 67201  
(Address)

Subscribed and sworn to before me this 10th day of May, 1972

[Signature]  
Billie Oden  
Notary Public.

My commission expires 8-10-75

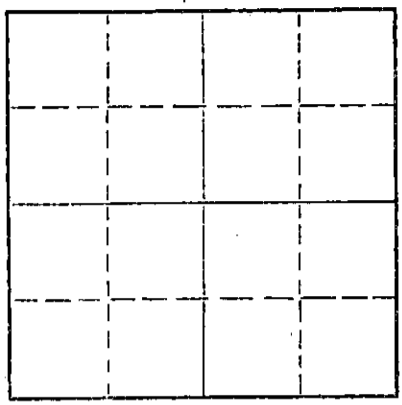


STATE OF KANSAS  
STATE CORPORATION COMMISSION

Form CP-4

Give All Information Completely  
Make Required Affidavit  
Mail or Deliver Report to:  
Conservation Division  
State Corporation Commission  
P. O. Box 17027  
Wichita, Kansas 67217  
NORTH

WELL PLUGGING RECORD



Locate well correctly on above  
Section Plat

Barton County, Sec. 22 Twp. 20 Rge. 12 (E) (W) X  
Location as "NE/CNW/SW" or footage from lines C N/2 N/2 NE  
Lease Owner Kewanee Oil Co.  
Lease Name Steckel "B" Well No. #2  
Office Address Box 360, Hoisington, Kansas  
Character of Well (completed as Oil, Gas or Dry Hole) \_\_\_\_\_  
Date well completed \_\_\_\_\_ 19\_\_\_\_  
Application for plugging filed \_\_\_\_\_ 19\_\_\_\_  
Application for plugging approved \_\_\_\_\_ 19\_\_\_\_  
Plugging commenced 5-3-72 19\_\_\_\_  
Plugging completed 5-5-72 19\_\_\_\_  
Reason for abandonment of well or producing formation \_\_\_\_\_  
If a producing well is abandoned, date of last production \_\_\_\_\_ 19\_\_\_\_  
Was permission obtained from the Conservation Division or its agents before plugging was commenced? \_\_\_\_\_

Name of Conservation Agent who supervised plugging of this well Donald Truan  
Producing formation \_\_\_\_\_ Depth to top \_\_\_\_\_ Bottom \_\_\_\_\_ Total Depth of Well 3419' Feet  
Show depth and thickness of all water, oil and gas formations.

OIL, GAS OR WATER RECORDS

CASING RECORD

FORMATION	CONTENT	FROM	TO	SIZE	PUT IN	PULLED OUT
				5 1/2"	3370'	340.31'
				8 5/8"	210'	

Describe in detail the manner in which the well was plugged, indicating where the mud fluid was placed and the method or methods used in introducing it into the hole. If cement or other plugs were used, state the character of same and depth placed, from \_\_\_\_\_ feet to \_\_\_\_\_ feet for each plug set.

Made bottom hole plug back with sand to 3130'. Mixed and ran 5 sacks cement thru dump bailer.  
Filled hole with 15 sacks gel and 100 sacks cement to base of cellar.

RECEIVED  
STATE CORPORATION COMMISSION

MAY 9 - 1972

CONSERVATION DIVISION  
Wichita, Kansas


(If additional description is necessary, use BACK of this sheet)

Name of Plugging Contractor Southwest Casing Pulling Co.  
Address Box 364 Great Bend, Kansas

STATE OF Kansas, COUNTY OF Barton, ss.  
Southwest Casing Pulling Co. (employee of owner) or (owner or operator) of the above-described well, being first duly sworn on oath, says: That I have knowledge of the facts, statements, and matters herein contained and the log of the above-described well as filed and that the same are true and correct. So help me God.

(Signature) W. C. Spencer Sec.  
Box 364 Great Bend, Kansas  
(Address)

Subscribed AND SWORN to before me this 8 day of May, 19 72



Sidney D. Miller  
Notary Public.

WELL LOG

ALPINE OIL & ROYALTY CO., INC.

Commenced: September 15, 1954

Contractor: Quaker Drilling Co., Inc.

Completed: October 7, 1954

Steckel No. B-2  
 C N $\frac{1}{2}$  N $\frac{1}{2}$  NE $\frac{1}{4}$  Sec. 22-20S-12W  
 Barton County, Kansas

Elevation: 1825 K. B.

Production: 76 BOPD

Casing Record:

Set 210' of 8 5/8" with 200 sacks of cement.  
 Set 3370' of 5 1/2" with 100 sacks of cement.

RECEIVED  
 STATE CORPORATION COMMISSION

APR 14 1972

CONSERVATION DIVISION  
 Wichita, Kansas

(Figures Indicate Bottom of Formations)

<u>FORMATION</u>	<u>DEPTH</u>	<u>FORMATION TOPS</u>	
Sand	140	Anhydrite	620
Shale and Shells	210	Heebner	295' -1174
Red Bed	620	Brown Lime	3110' -1285
Anhydrite	655	Lansing	3234' -1409
Shale and Shells	1075	Arbuckle	3367' -1522
Salt	1300	Cable Tool	
Shale and Lime	3060	Total Depth	3394' -1572
Lime	3394	Deepened	3419' -1596 (11-15-55)

I hereby certify that the above is a true and correct copy of the Drillers Log of the well drilled in the C N $\frac{1}{2}$  N $\frac{1}{2}$  NE $\frac{1}{4}$  Section 22, Township 20 South, Range 12 West, Barton County, Kansas.

QUAKER DRILLING CO., INC.

By: \_\_\_\_\_  
 President

SUBSCRIBED AND SWORN to before me this 3rd day of November, 1954.

*Virginia Wendell*  
 Notary Public

My Commission Expires:  
 August 10, 1957