

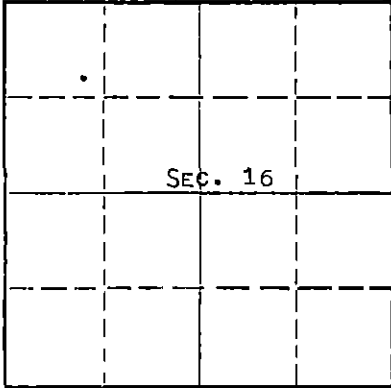
STATE OF KANSAS
STATE CORPORATION COMMISSION

Form CP-4

Give All Information Completely
Make Required Affidavit
Mail or Deliver Report to:
Conservation Division
State Corporation Commission
212 No. Market
Wichita, Kansas 67202

WELL PLUGGING RECORD

NORTH



Locate well correctly on above
Section Plat

BARTON County, Sec. 16 Twp. 20s Rge. 12 (E) (W)
Location as "NE/CNWKSWK" or footage from lines SE NW NW
Lease Owner PETROLEUM, INC.
Lease Name HULME 'D' Well No. 1
Office Address R.R. #2, GREAT BEND, KANSAS
Character of Well (completed as Oil, Gas or Dry Hole) OIL WELL
Date well completed AUGUST 23 19 56/
Application for plugging filed MARCH 25 19 71
Application for plugging approved MARCH 25 19 71
Plugging commenced MARCH 25 19 71
Plugging completed MAY 4 19 71
Reason for abandonment of well or producing formation DEPLETION OF PRODUCING ZONE

If a producing well is abandoned, date of last production JAN. 24 1970
Was permission obtained from the Conservation Division or its agents before plugging was commenced? YES

Name of Conservation Agent who supervised plugging of this well DONALD TRUAN
Producing formation ARBUCKLE Depth to top Bottom Total Depth of Well 3499' Feet
Show depth and thickness of all water, oil and gas formations.

OIL, GAS OR WATER RECORDS

CASING RECORD

FORMATION	CONTENT	FROM	TO	SIZE	PUT IN	PULLED OUT
ARBUCKLE	WATER & OIL			8-5/8"	222'	NONE
				5-1/2"	3497'	2352'

Describe in detail the manner in which the well was plugged, indicating where the mud fluid was placed and the method or methods used in introducing it into the hole. If cement or other plugs were used, state the character of same and depth placed, from feet to feet for each plug set.

PLUGGED BACK TOTAL DEPTH 3470', SANDED BOTTOM FROM 3470' TO 3400' AND DUMPED 5 SACKS CEMENT. RAN TWO INCH TUBING TO 436' AND LOADED HOLE WITH 40 SACKS OF HEAVY MUD. MIXED 25 SACKS CEMENT AT 215' AND 25 SACKS CEMENT AT 62', FINISHED WITH 5 SACKS CEMENT TO BASE OF WELL CELLAR.

RECEIVED
STATE CORPORATION COMMISSION


6-25-71 JUN 25 1971
CONSERVATION DIVISION
Wichita, Kansas

(If additional description is necessary, use BACK of this sheet)
Name of Plugging Contractor FORBES CASING PULLING COMPANY, INC.,
Address P. O. Box 221, GREAT BEND, KANSAS

STATE OF KANSAS, COUNTY OF BARTON, ss.
MONTE CHADD (employee of owner) or (owner/producer) of the above-described well, being first duly sworn on oath, says: That I have knowledge of the facts, statements, and matters herein contained and the log of the above-described well as filed and that the same are true and correct. So help me God. MONTE CHADD, DIST. PROD. SUPT.

(Signature) Monte Chadd
R.R. #2, GREAT BEND, KANSAS
(Address)

Subscribed and sworn to before me this 24 day of JUNE, 1971



Richard H. Dumas
Notary Public

My commission expires MAY 28, 1973

WELL LOG

15.069.00783.0000

COMPANY PETROLEUM, INCORPORATED

SEC. 16 T. 20S. R. 12W

FARM Hulme 'D' NO. 1

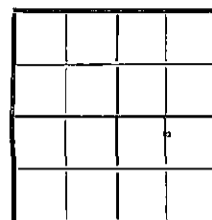
LOC. SE, NW, NW

TOTAL DEPTH 3499'

COUNTY Barton Co., Kansas

COMM. August 5, 1956 COMP. August 15, 1956

CONTRACTOR GARVEY DRILLING COMPANY



CASING 8 5/8" @ 222 W/200 sax.
5 1/2" @ 3497' W/75 sax.

ELEVATION 1834' DF

PRODUCTION Arbuckle

FIGURES INDICATE BOTTOM OF FORMATIONS

195	Sand	Anhydrite	660
222	Blue shale	Hebn.	3041
660	Red bed	Toronto	3060
683	Anhydrite	Douglas	3072
1495	Shale & shells	B. Lime	3160
1700	Lime & shale	Lansing	3174
1940	Lime	Arbuckle	3423
3205	Lime & shale		
3499	Lime		
3499	T. D.		

RECEIVED
STATE CORPORATION COMMISSION
JUN 25 1971
CONSERVATION DIVISION
Wichita, Kansas

State of KANSAS }
County of BARTON } ss:

I, Verne A. Morris of Garvey Drilling Company

upon oath state that the above and foregoing is a true and correct copy of the log of the #1 Hulme 'D' well

Verne A. Morris

Subscribed and sworn to before me this 21st day of August 19 56

My Commission Expires: July 11, 1960

Ed. J. Brown
NOTARY PUBLIC