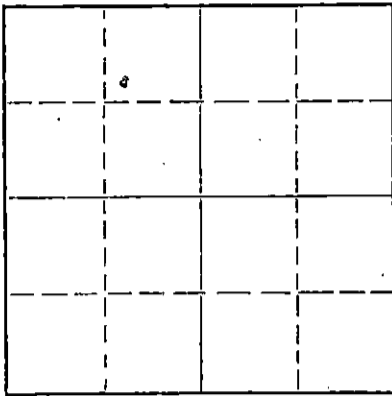


WELL PLUGGING RECORD

Give All Information Completely  
Make Required Affidavit  
Mail or Deliver Report to:  
Conservation Division  
State Corporation Commission  
212 North Market, Insurance Bldg.  
Wichita, Kansas

Barton County, Sec. 16 Twp. 20 Rge. 12 (E) W (W)

NORTH



Locate well correctly on above  
Section Plat

Location as "NE/CNW/SW" or footage from lines SW NE NW  
Lease Owner Chas Hulme Drilling Contractor  
Lease Name Hulme B Well No. 1  
Office Address Box 36, Great Bend, Kansas  
Character of Well (completed as Oil, Gas or Dry Hole) Dry Hole  
Date well completed November 21 19 60  
Application for plugging filed November 21 19 60  
Application for plugging approved November 21 19 60  
Plugging commenced November 21 19 60  
Plugging completed November 21 19 60  
Reason for abandonment of well or producing formation Dry Hole

If a producing well is abandoned, date of last production 19  
Was permission obtained from the Conservation Division or its agents before plugging was commenced? Yes

Name of Conservation Agent who supervised plugging of this well Gilbert Toman  
Producing formation None Depth to top \_\_\_\_\_ Bottom \_\_\_\_\_ Total Depth of Well 3459 Feet  
Show depth and thickness of all water, oil and gas formations.

OIL, GAS OR WATER RECORDS

CASING RECORD

FORMATION	CONTENT	FROM	TO	SIZE	PUT IN	PULLED OUT
Surface		0'	260'	8 5/8	260'	None

Describe in detail the manner in which the well was plugged, indicating where the mud fluid was placed and the method or methods used in introducing it into the hole. If cement or other plugs were used, state the character of same and depth placed, from \_\_\_\_\_ feet to \_\_\_\_\_ feet for each plug set.

Filled hole with heavy mud to 240'  
Set plug. Cemented with 20 sax  
cement filled hole to 40! Set  
plug. Cemented with 10 sax cement.  
Cement filled surface pipe to surface.

STATE OF KANSAS  
COMMISSION

12-1-60 DEC 1 1960

CONSERVATION DIVISION  
Wichita, Kansas

(If additional description is necessary, use BACK of this sheet)  
Name of Plugging Contractor Chas Hulme Drilling Contractor  
Address Box 36, Great Bend, Kansas

STATE OF Kansas, COUNTY OF Barton, ss.  
C. E. Byars (employee of owner) or (owner or operator) of the above-described well, being first duly sworn on oath, says: That I have knowledge of the facts, statements, and matters herein contained and the log of the above-described well as filed and that the same are true and correct. So help me God.

(Signature) C. E. Byars  
Box 36, Great Bend, Kansas (Address)

SUBSCRIBED AND SWORN TO before me this 22 day of November, 19 60

My commission expires 4-27-61 Angel E. [Signature] Notary Public.

CHAS. HULME DRILLING CONTRACTOR  
P. O. Box 36  
Great Bend, Kansas

Hulme B-1

SW NE NW 16-20-12W

Barton County, Kansas

0 - 105	Surface soil & sand	Elevation 1848'	RB
105 - 170	Blue shale & flint	1843'	GR
170 - 258	Shale & shells		
258 - 275	Red bed	Anhydrite	650'
275 - 650	Red bed & shells	Heebner	3041' - 1193'
650 - 675	Anhydrite	Brown Lime	3158' - 1310'
675 - 1055	Shale & shells	Lansing	3173' - 1325'
1055 - 1465	Shale	Arbuckle	3413' - 1565'
1465 - 1634	Shale & shells		
1634 - 1885	Lime & shale		
1885 - 2295	Lime		
2295 - 2980	Shale & lime		
2980 - 3035	Lime		
3035 - 3150	Lime sand		
3150 - 3459	Lime		
3459	Rotary T. D.		

RECEIVED  
CONSERVATION COMMISSION  
DEC 1 1960  
CONSERVATION DIVISION  
Wichita, Kansas

## Drill Stem Test # 1

Packer set at 3296'. Total depth 3326'; tool open 15 minutes, no blow. Recovered 15' mud. ISIP 65 lbs. in 20 minutes. IFP 32 lbs. FFP 32 lbs. BHP 0 lbs.

## Drill Stem Test # 2

Packer set at 3416'. Total depth 3433'; tool open 30 minutes, weak blow 2 minutes. Recovered 15' mud. ISIP 40 lbs. in 20 minutes. IFP 24 lbs. FFP 24 lbs. BHP 30 lbs. in 20 minutes.

## Drill Stem Test # 3


Packer set at 3433'. Total depth 3442'; tool open 30 minutes, weak blow 18 minutes. Recovered 60' mud. IFP 30 lbs. FFP 30 lbs. BHP 130 lbs in 20 minutes.

## Drill Stem Test # 4

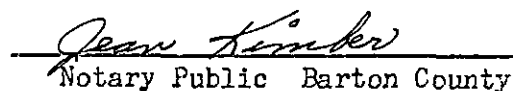
Packer set at 3443'. Total depth 3459'; tool open 30 minutes, weak blow throughout test. Recovered 120' muddy water. IFP 40 lbs. FFP 40 lbs. BHP 350 lbs. in 20 minutes. Rotary total depth 3459' D.& A.

STATE OF KANSAS  
COUNTY OF BARTON ss

Virgil E. Belford, Jr., employee of Chas. Hulme Drilling Contractor, being first duly sworn on oath says: That I have knowledge of the facts, statements, and matters herein contained and the log of the above described well as filed and that the same are true and correct.

  
Virgil E. Belford, Jr.

Subscribed and sworn before me this 29th day of November, 1960.

  
Notary Public Barton County