

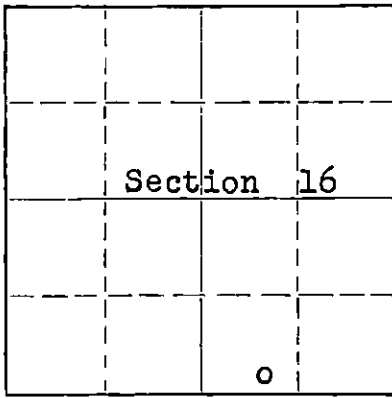
WELL PLUGGING RECORD

Give All Information Completely  
Make Required Affidavit  
Mail or Deliver Report to:  
Conservation Division  
State Corporation Commission  
211 No. Broadway  
Wichita, Kansas

Barton County. Sec. 16 Twp. 20 Rge. 12 (X) W (W)

Location as "NE/CNW%SW%" or footage from lines SE SW SE  
Lease Owner Petroleum, Inc.  
Lease Name Hulme "I" Well No. 4  
Office Address Route 2, Great Bend, Kansas  
Character of Well (completed as Oil, Gas or Dry Hole) Dry hole  
Date well completed Sept. 29 19 58  
Application for plugging filed Sept. 29 19 58  
Application for plugging approved Sept. 29 19 58  
Plugging commenced Sept. 29 19 58  
Plugging completed Sept. 29 19 58  
Reason for abandonment of well or producing formation No Producing zones

NORTH



Locate well correctly on above  
Section Plat

If a producing well is abandoned, date of last production none 19      
Was permission obtained from the Conservation Division or its agents before plugging was commenced? Yes

Name of Conservation Agent who supervised plugging of this well Donald Truan  
Producing formation ---- Depth to top -- Bottom --- Total Depth of Well 3500 Feet  
Show depth and thickness of all water, oil and gas formations.

OIL, GAS OR WATER RECORDS

CASING RECORD

FORMATION	CONTENT	FROM	TO	SIZE	PUT IN	PULLED OUT
				8 5/8"	268'	none

Describe in detail the manner in which the well was plugged, indicating where the mud fluid was placed and the method or methods used in introducing it into the hole. If cement or other plugs were used, state the character of same and depth placed, from     feet to     feet for each plug set.

Mud up with heavy mud to 260' followed by 1/3 sack hulls and a plug.  
Placed 25 sacks cement through drill pipe on top of plug. Mud up to 40'  
followed by 1/3 sack hulls and a plug. Filled hole to base of well cellar  
with 10 sacks cement.

(If additional description is necessary, use BACK of this sheet)  
Name of Plugging Contractor Garvey Drilling Co.  
Address Route 2, Great Bend, Kansas

STATE OF Kansas, COUNTY OF Barton, ss.  
Don Searle (employee of owner) or OWNER'S REPRESENTATIVE of the above-described well, being first duly sworn on oath, says: That I have knowledge of the facts, statements, and matters herein contained and the log of the above-described well as filed and that the same are true and correct. So help me God.

(Signature) Don Searle  
Route 2, Great Bend, Kansas  
(Address)

SUBSCRIBED AND SWORN TO before me this 8th day of October, 19 58

My commission expires July 11, 1960

Del T. [Signature]  
Notary Public.

OCT 9 1958  
10-9-58  
CONSERVATION DIVISION  
Wichita, Kansas

PLUGGING	
FILE SEC	<u>.16 T. 20 R 12 W</u>
BOOK PAGE	<u>133 LINE 17</u>

WELL LOG 15.009.05812.0000

COMPANY PETROLEUM, INCORPORATED

SEC. 16 T. 20S R. 12W

FARM HULME "I" NO. 4

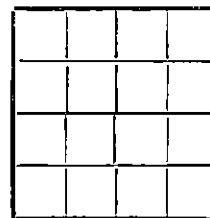
LOC. SE, SW, SE

TOTAL DEPTH 3500'

COUNTY BARTON CO., KANSAS

COMM. September 19, 1958 COMP. September 29, 1958

CONTRACTOR GARVEY DRILLING COMPANY



CASING 8 5/8" @ 268' W/225 sax.

ELEVATION 1846' DF

PRODUCTION D & A

FIGURES INDICATE BOTTOM OF FORMATIONS

196	Surface soil & sand
268	Blue shale
457	Red bed & sand
645	Red bed & shale
665	Anhydrite
1265	Shale & shells
1650	Lime & shale
1835	Shale & shells
2090	Lime
2325	Lime & shale
2530	Shale
2995	Lime & shale
3022	Lime
3165	Shale & lime
3474	Lime
3500	Lime & chert
3500	T. D.

**PLUGGING**  
 FILE SEC 16 T. 20 R. 12W  
 BOOK PAGE 133 LINE 17

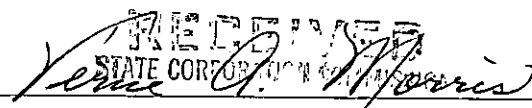

State of KANSAS }  
 County of BARTON } ss:

I, VERNE A. MORRIS of GARVEY DRILLING COMPANY

upon oath state that the above and foregoing is a true and correct copy of the log of the #4XX HULME "I" well

Subscribed and sworn to before me this 7th day of October 19 0689 1958

My Commission Expires: July 11, 1960

  
 STATE CORPORATION  
  
 CONSERVATION DIVISION  
 Wichita, Kansas  
 NOTARY PUBLIC