

WELL PLUGGING RECORD

FORMATION PLUGGING RECORD

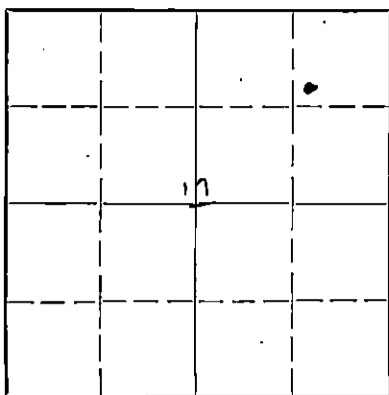
STATE OF KANSAS STATE CORPORATION COMMISSION

Give All Information Completely Make Required Affidavit Mail or Deliver Report to: Conservation Division State Corporation Commission 800 Blitting Building Wichita, Kansas

OR

Strike out upper line when reporting plugging off formations.

NORTH



Locate well correctly on above Section Plat

Barton County, Sec 17 Twp 20 Rge 11 (E) (W) Location as "NE 1/4 NW 1/4 SW 1/4" or footage from lines SW NE NE Lease Owner Sharon Drilling Company, Inc. Lease Name Herter Office Address 352 North Broadway, Wichita 2, Kansas Character of Well (completed as Oil, Gas or Dry Hole) Dry Hole Date well completed July 21 1943 Application for plugging filed July 23 1943 Application for plugging approved July 28 1943 Plugging commenced August 8 1943 Plugging completed August 8 1943 Reason for abandonment of well or producing formation Dry

If a producing well is abandoned, date of last production 19 Was permission obtained from the Conservation Division or its agents before plugging was commenced? Yes

Name of Conservation Agent who supervised plugging of this well Burt Stafford Producing formation Arbuckle Depth to top 3300 Bottom 3360 1/2 Total Depth of Well 3360 1/2 Feet Show depth and thickness of all water, oil and gas formations.


OIL, GAS OR WATER RECORDS

CASING RECORD

Table with 7 columns: Formation, Content, From, To, Size, Put In, Pulled Out. Row 1: Arbuckle, Barren, 3300, 3360 1/2, 8 5/8, 215, None. Row 2: Arbuckle, Barren, 3300, 3360 1/2, 5 1/2, 3301, 1225.

Describe in detail the manner in which the well was plugged, indicating where the mud fluid was placed and the method or methods used in introducing it into the hold. If cement or other plugs were used, state the character of same and depth placed, from feet to feet for each plug set.

Mud 3360' To 600' Bridge W/ 15 sax cement 600 To 560' Mud 560 To 215' Bridge bottom surface pipe W/ 15 sax cement 215 To 170' Mud 170 To 20' Cement top of surface pipe W/ 15 sax cement 20 To 6'



(If additional description is necessary, use BACK of this sheet) Correspondence regarding this well should be addressed to Sharon Drilling Company, Inc., Address 352 North Broadway, Wichita 2, Kansas

STATE OF KANSAS, COUNTY OF SEDGWICK, ss. (employee of owner) or (owner) of the above-described well, being first duly sworn on oath, says: That I have knowledge of the facts, statements, and matters herein contained and the log of the above-described well as filed and that the same are true and correct. So help me God.

(Signature) M. S. Salas 9-1-1943 352 North Broadway, Wichita 2, Kansas (Address)

SUBSCRIBED AND SWORN to before me this 30th day of August 1943 Emma Schillowsky Notary Public

My commission expires May 4-1947

Sharon Drilling Company, Inc.,
Commenced: 6/11/43
Completed: 7/21/43
T. D. 3360 1/2

No. 2 Herter, SW NE NE 17-20-11W., Barton County, Kansas
I.P. Dry

215' of 8" cemented with 100 sacks
3301' of 5" " " 100 "

LOG

CABLE LOG

Surface	10'
Sand	98
Shale & Shells	210
Shale & Red Rock	470
Sand	495
Shale & Shells	825
Shale & Salt	1000
Shale & Shells	1310
Broken Lime	1650
Shale & Lime	1710
Broken Lime	2077
Shale & Shells	2557
Lime	2564
Shale	2571
Lime	2620
Lime broken	2648
Lime	2954
Shale & Shells	3066
Lime	3284
Lime & Shale	3300
Rotary T. D. Arbuckle Dol.	3304

Arbuckle Dolomite 3304 - 14 1/2
 At 3314 1/2 had no free oil. Acidized with
 500 gal. acid thru casing chased with water.
 Pressure on casing 2100# before it took
 acid, dropped to 1600'.
 Swabbed acid out and had rainbow of oil.
 Let set 12 hours and had 1 barrel of
 free oil.
 Made 5 gal. oil per hour.
 Reacidized 2000 gallon through tubing and
 chased with oil. No help.
 Drilled deeper.
 Dolomite 33 14 1/2 - 3360 1/2 T. D.
 300' sulphur water 3359. - 60 1/2 while
 drilling and bailing.

TOPS

Brown lime . 3044
 Lansing White 3061
 Arbuckle 3300

I hereby certify, that to the best of my knowledge and belief the above log is true and correct.


SHARON DRILLING COMPANY, INC.,

By

M. F. B. [Signature]

STATE OF KANSAS)
COUNTY OF SEDGWICK)

ss.



Subscribed and sworn to before me a Notary Public, in and for said State and County, this 24 day of July, 1943.

Emma Schlowe [Signature]
Notary Public

My commission expires:

May 4-1947

