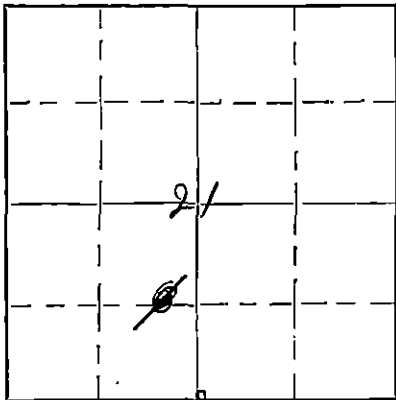


Give All Information Completely
Make Required Affidavit
Mail or Deliver Report to:
Conservation Division
State Corporation Commission
800 Bittling Building
Wichita, Kansas

OR
FORMATION PLUGGING RECORD

Strike out upper line
when reporting plug-
ging of formations.

NORTH



Locate well correctly on above
Section Plat

Barton County. Sec 21 Twp 20 Rge 11 (W) (W)
Location as "NE $\frac{1}{4}$ NW $\frac{1}{4}$ SW $\frac{1}{4}$ " or footage from lines 1320 from S line 330 from East line
Lease Owner Dennis Jarris and others
Lease Name M. J. Jarris Well No. 1-2
Office Address 906 Union Nat Bank Bldg, Wichita Kan
Character of Well (completed as Oil, Gas or Dry Hole) D. J. A.
Date, well completed 12-31- 1939
Application for plugging filed 12-31- 1939
Application for plugging approved same 1939
Plugging Commenced 12-31- 1939
Plugging Completed 1-1- 1940
Reason for abandonment of well or producing formation No Production

If a producing well is abandoned, date of last production None 1939
Was permission obtained from the Conservation Division or its agents before plugging was commenced? Yes to agent Mr Alexander
Name of Conservation Agent who supervised plugging of this well R. J. Alexander, St Bend
Producing formation None Depth to top Bottom Total Depth of Well 3352 Feet

Show depth and thickness of all water, oil and gas formations.

OIL, GAS OR WATER RECORDS

CASING RECORD

| Formation | Content | From | To | Size | Put In | Pulled Out |
|-------------------------|--------------------|-----------|------------|---|------------|-------------|
| <u>Fresh water sand</u> | <u>Fresh water</u> | <u>15</u> | <u>165</u> | <u>16 3/4 OD</u> | <u>153</u> | <u>None</u> |
| | | | | <u>The open Pipe was cemented with 150 sacks cement</u> | | |


Describe in detail the manner in which the well was plugged, indicating where the mud fluid was placed and the method or methods used in introducing it into the hole. If cement or other plugs were used, state the character of same and depth placed, from feet to feet for each plug set.

Hole was circulated with good heavy mud. From Bottom. 1 hr. 30 min. 2500 ft 2 hrs. 1800-30 min. 1100 ft. 30 min. 400 ft. 30 min. Set Bridge at 151. Made up 1 Bag of Ray Stone and mud that would carry 500 ft. pipe and put 10 cement on same. Through 500 ft. pipe, set Bridge 10 Below Bottom of section above and 5 sack cement on same. Pipe change. Perled and hole permanently closed.

9-20-1940

pd.
9/20/40
Ho,

PLUGGING
FILE SEC 21 T 20 R 11 E
BOOK PAGE 90 LINE 1



(If additional description is necessary, use BACK of this sheet)

Correspondence regarding this well should be addressed to Dennis Jarris or Cecil A Prather
Address Box 65 St Bend

STATE OF Kansas COUNTY OF Sedgwick, ss.
Cecil A. Prather (employee of owner) or (owner or operator) of the above-described well,

being first duly sworn on oath, says: That I have knowledge of the facts, statements, and matters herein contained and the log of the above-described well as filed and that the same are true and correct. So help me God.

(Signature) Cecil A Prather
Box 65 St Bend
(Address)

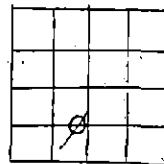
SUBSCRIBED AND SWORN to before me this 3rd day of January, 1940.

Effie J. Foote
Notary Public.

My commission expires April 23, 1941.

CONFIDENTIAL-DUKE & FARRIS, RECORDS 72, 7 E Line Southwest
 Quarter Section 21, Township 20, South, Range 11, West, Barton
 County, Kansas.

153' of 10" surface pipe set and
 cemented with 160 sacks cement.
 Drilling Started: December 9, 1939.
 Completed: December 31, 1939.
 Elevation: 1775'




Figures Indicate Bottom of Formations.

| | | | | | |
|---------------------|------|------|--------------|------|------|
| blue shale | 153 | 395 | shale | 2537 | 2545 |
| red-blue shale | 395 | 507 | shale-shells | 2545 | 2571 |
| shale-lime | 507 | 569 | lime-shale | 2571 | 2598 |
| shale | 569 | 695 | shale | 2598 | 2612 |
| red-blue shale | 695 | 790 | lime | 2612 | 2640 |
| shale-lime shells | 790 | 971 | shale | 2640 | 2667 |
| shale | 971 | 1034 | lime | 2667 | 2680 |
| salt | 1034 | 1200 | shale | 2680 | 2685 |
| salt-shale & shells | 1200 | 1385 | lime | 2685 | 2687 |
| shale-lime | 1385 | 1440 | shale | 3037 | 3072 |
| lime | 1440 | 1450 | lime | 3037 | 3072 |
| shale | 1450 | 1495 | shale | 3072 | 3091 |
| lime | 1495 | 1689 | lime | 3091 | 3342 |
| hard lime | 1689 | 1705 | cored | 3342 | 3352 |
| lime | 1705 | 1719 | | | |
| broken lime | 1719 | 1730 | | | |
| shale | 1730 | 1805 | | | |
| lime | 1805 | 1890 | | | |
| shale blue | 1890 | 1900 | | | |
| shale red | 1900 | 1910 | | | |
| lime-shale | 1910 | 1965 | | | |
| shale-shells | 1965 | 1982 | | | |
| shale red | 1982 | 1992 | | | |
| lime | 1992 | 2030 | | | |
| lime-shale | 2030 | 2034 | | | |
| shale-shells | 2034 | 2356 | | | |
| lime | 2356 | 2380 | | | |
| shale | 2380 | 2390 | | | |
| lime | 2390 | 2405 | | | |
| shale-shells | 2405 | 2425 | | | |
| lime | 2425 | 2453 | | | |
| shale | 2453 | 2464 | | | |
| shale-shells | 2464 | 2516 | | | |
| lime | 2516 | 2537 | | | |

Dry and Abandoned.

PLUGGING
 FILE SEC 21-20-11W
 BOOK PAGE 90 LINE 1



L. A. Farris does hereby swear that he is a partner of the firm, Duke and Farris, who were the drilling contractors on the above described well and that the above log is true and correct to the best of his knowledge and belief.

STATE OF KANSAS)
 COUNTY OF BARTON) SS

BE IT REMEMBERED, That on this 2nd day of January, A. D. 1940, before me, a Notary Public in and for said County and State, personally appeared L. A. Farris to me known to be the identical person described in and who executed the within and foregoing instrument and acknowledged to me that he executed the same as his free and voluntary act and deed for the uses and purposes therein set forth.

IN WITNESS WHEREOF, I have hereunto set my official signature and affixed my notarial seal, the day and year first above written.

My commission expires April 28, 1941.

[Signature]
 Effie J. Foote
 Notary Public