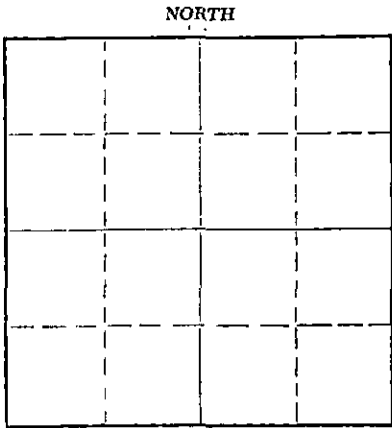


Give All Information Completely
Make Required Affidavit
Mail or Deliver Report to:
Conservation Division
State Corporation Commission
211 No. Broadway
Wichita, Kansas

WELL PLUGGING RECORD



Barton County, Sec. 12 Twp. 20S Rge. 12 (E) W (W)

Location as "NE/CNW/SW" or footage from lines N/2 SE SW
Lease Owner Glickman Oil Company
Lease Name Buckbee Well No. 1
Office Address 702 S. St. Francis, Wichita, Kansas
Character of Well (completed as Oil, Gas or Dry Hole) D & A
Date well completed 12-31-65 19
Application for plugging filed 12-31-65 19
Application for plugging approved 12-31-65 19
Plugging commenced 12-31-65 19
Plugging completed 12-31-65 19
Reason for abandonment of well or producing formation

If a producing well is abandoned, date of last production 19
Was permission obtained from the Conservation Division or its agents before plugging was commenced? Yes

Name of Conservation Agent who supervised plugging of this well
Producing formation Depth to top Bottom Total Depth of Well 3380 Feet
Show depth and thickness of all water, oil and gas formations.

OIL, GAS OR WATER RECORDS

CASING RECORD

FORMATION	CONTENT	FROM	TO	SIZE	PUT IN	PULLED OUT
				10-3/4"	275'	None

Describe in detail the manner in which the well was plugged, indicating where the mud fluid was placed and the method or methods used in introducing it into the hole. If cement or other plugs were used, state the character of same and depth placed, from feet to feet for each plug set.
Mud up to 270' Drop plug and 1/4 sxs hulls 30 sxs cement mixed thru drill pipe.
Drop plug and 1/2 sxs hulls cemented with 15 sxs cement thru drill pipe.

RECEIVED
STATE CORPORATION COMMISSION

JAN 12 1966

CONSERVATION DIVISION
Wichita, Kansas

1-12-66

(If additional description is necessary, use BACK of this sheet)

Name of Plugging Contractor Glickman Oil Company
Address Box 3104, Wichita, Kansas

STATE OF Kansas, COUNTY OF Sedgwick, ss.
Milton Glickman (employee of owner) or (owner or operator) of the above-described well, being first duly sworn on oath, says: That I have knowledge of the facts, statements, and matters herein contained and the log of the above-described well as filed and that the same are true and correct. So help me God.

(Signature) Milton Glickman
Box 3104, Wichita, Kansas
(Address)

SUBSCRIBED AND SWORN to before me this 7th day of January, 1966

My commission expires November 19, 1967

Lorella Schauf
Notary Public.

GLICKMAN OIL COMPANY

15.009.30351.0000

P.O. Box 3104

Wichita, Kansas 67211

DRILLERS WELL LOG

Company: Glickman Oil Company Location: N/2 SE SW
Farm: Buckbee Well No. 1 12-20S-12W
Barton County, Kansas
Commenced: 12-19-65 Elevation: 1795' KB
Completed: 12-31-65 Geologist: Robert G. Brooks
Total Depth: 3380' Production: D&A
Casing: 10-3/4" @ 275' w/200 sxs

Figures Indicate Bottom of Formations

		TOPS	
85'	Sand	Anhydrite	570'
275'	Sand Streaks & Shale	Heebner	2957' -1162'
1505'	Shale	Brown Lime	3081' -1286'
1850'	Lime & Shale	Lansing	3099' -1304'
2007'	Shale & Lime	Kansas City	3330' -1535'
2280'	Lime & Shale	Conglomerate	3340' -1545'
2625'	Shale with Lime Streaks	Arbuckle	3350' -1555'
2740'	Shale & Lime		
2916'	Lime & Shale		
3020'	Shale & Lime		
3110'	Lime & Shale		
3152'	Lime		
3345'	Lime & Shale		
3357'	Lime		
3367'	Arbuckle		
3380'	Lime & Shale		
3380'	Total Depth		

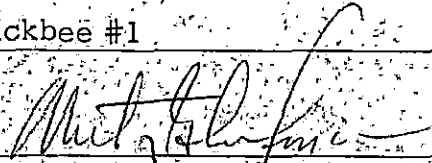

RECEIVED
STATE CORPORATION COMMISSION

JAN 12 1966

CONSERVATION DIVISION
Wichita, Kansas

STATE OF KANSAS, COUNTY OF SEDGWICK, ss:

I, Milton Glickman, of the Glickman Oil Company, upon oath state that the above and foregoing is a true and correct copy of the log of the Buckbee #1


Milton GlickmanSubscribed and sworn to before me this 7th day of January, 1966
Lorella Schauf

Notary Public

My Commission Expires: Nov. 19, 1967