

15 009-216790000

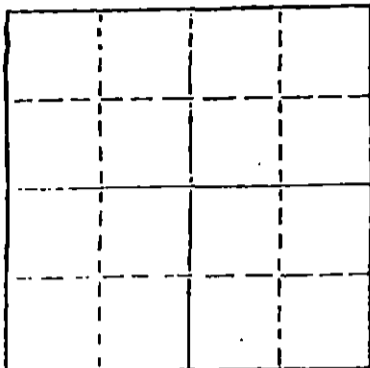
STATE OF KANSAS CORPORATION COMMISSION

WELL PLUGGING RECORD

All Information Completely Required Affidavit Mail or Deliver Report to Conservation Division State Corporation Comm. 245 North Water Wichita, KS 67202

Barton County, Sec. 11 Twp. 16S Rge. 13 NE/W Location as "NE/CNW 1/4 SW 1/4" or footage from lines NE SW SE

Lease Owner Euwer Petroleum Company Lease Name Rude Well No. #1 Office Address 110 N. Market - Suite 206, Wichita, Ks. 67202 Character of Well (Completed as Oil, Gas or Dry Hole) Dry Hole



Locate well correctly on above Section Plat

Date Well completed 8-25-79 19 Application for plugging filed 8-25-79 19 Application for plugging approved 8-25-79 19 Plugging commenced 8-25-79 19 Plugging completed 8-25-79 19 Reason for abandonment of well or producing formation Commercial quantities of oil not found If a producing well is abandoned, date of last production 19

Was permission obtained from the Conservation Division or its agents before plugging was commenced? Yes

Name of Conservation Agent who supervised plugging of this well Gilbert Tolman, Holyrood, Ks. Producing formation Depth to top Bottom Total Depth of Well 3425' Show depth and thickness of all water, oil and gas formations.

OIL, GAS OR WATER RECORDS

CASING RECORD

Table with 7 columns: FORMATION, CONTENT, FROM, TO, SIZE, PUT IN, PULLED OUT. Row 1: 8 5/8", 330', None.

Describe in detail the manner in which the well was plugged, indicating where the mud fluid was placed and the method or methods used in introducing it into the hold. If cement or other plugs were used, state the character of same and depth placed, from feet to feet for each plug set.

Plug @ 600' w/40 sx. Plug @ 325' w/25 sx. Plug @ 40' w/10 sx. Rat Hole 2 sx.

9-13-79 RECEIVED STATE CORPORATION COMMISSION

(If additional description is necessary, use BACK of this sheet)

Name of Plugging Contractor Rains & Williamson Oil Co., Inc.

SEP 15 1979

STATE OF Kansas COUNTY OF Sedgwick

CONSERVATION DIVISION Wichita, Kansas

Wilson Rains, President of Rains & Williamson Oil (employee of owner) or (owner or operator) of the above-described well, being first duly sworn on oath, says: That I have knowledge of the facts, statements, and matters herein contained and the log of the above-described well as filed and that the same are true and correct. So help me God.


(Signature)

Wilson Rains

435 Page Court, 220 W. Douglas, Wichita, Kansas 67202 (Address)

SUBSCRIBED AND SWORN TO before me this 27 day of August, 1979

My commission expires



Juanita M. Green Notary Public.

DRILLER'S LOG

15-009-21679-0000

COMPANY: Euwer Petroleum Company

SEC. 11 T. 16S R. 13W

LOC. NE SW SE

WELL NAME: Rude #1

COUNTY: Barton

RIG NO. #4

TOTAL DEPTH 3425'

ELEVATION

COMMENCED: 8-20-79

COMPLETED: 8-25-79

CONTRACTOR: Rains & Williamson Oil Co., Inc.

CASING RECORD:

SURFACE: 8 5/8" @ 330' w/175 sx. 60/40 poz., 2% gel, 3% cc.

PRODUCTION: D&A

LOG

(Figures Indicate Bottom of Formations)

Sand & Shale	340
Shale & Redbed	755
Shale	1455
Shale & Lime	1850
Lime & Shale	2130
Shale & Lime	2440
Lime & Shale	2695
Shale & Lime	3055
Lime & Shale	3360
Lime	3425
ROTARY TOTAL DEPTH	3425

RECEIVED  
STATE CORPORATION COMMISSION  
SEP 13 1979  
CONSERVATION DIVISION  
Wichita, Kansas

STATE OF Kansas )

COUNTY OF Sedgwick )

SS:


I, Wilson Rains, President of Rains & Williamson Oil Co., Inc.

upon oath state that the above and foregoing is a true and correct copy of the log of the Rude #1 well.

Wilson Rains  
Wilson Rains

Subscribed and sworn to before me this 27 day of August, 1979.

My Appointment Expires



JUANITA M. GREEN  
STATE NOTARY PUBLIC  
Sedgwick County, Kansas  
My Appt. Exp. 10/4/79

Juanita M. Green  
Juanita M. Green