

STATE OF KANSAS
STATE CORPORATION COMMISSION

WELL PLUGGING RECORD

Give All Information Completely
Make Required Affidavit
Mail or Deliver Report to:
Conservation Division
State Corporation Commission
800 Bitting Building
Wichita, Kansas

OR
FORMATION PLUGGING RECORD

Strike out upper line
when reporting plug-
ging off formations.

NORTH

Locate well correctly on above
Section Plat

Barton _____ County. Sec. 5 _____ Twp. 20S _____ Rge. 11W _____ (E) _____ (W) _____

Location as "NE $\frac{1}{4}$ NW $\frac{1}{4}$ SW $\frac{1}{4}$ " or footage from lines _____

Lease Owner. Adair & Morton Oil Co. _____

Lease Name. Soeken No. 1 _____ Well No. _____

Office Address. W. K. H. Bldg., Wichita, Kansas. _____

Character of Well (completed as Oil, Gas or Dry Hole) _____

Date well completed _____ 19 _____

Application for plugging filed _____ 19 _____

Application for plugging approved _____ 19 _____

Plugging commenced 1-17-45 _____ 19 _____

Plugging completed 1-30-45 _____ 19 _____

Reason for abandonment of well or producing formation _____

If a producing well is abandoned, date of last production _____ 19 _____

Was permission obtained from the Conservation Division or its agents before plugging was commenced? Yes _____

Name of Conservation Agent who supervised plugging of this well. Kerr, Great Bend, Kansas. _____

Producing formation _____ Depth to top _____ Bottom _____ Total Depth of Well _____ Feet

Show depth and thickness of all water, oil and gas formations.

OIL, GAS OR WATER RECORDS

CASING RECORD

Formation	Content	From	To	Size	Put In	Pulled Out

Describe in detail the manner in which the well was plugged, indicating where the mud fluid was placed and the method or methods used in introducing it into the hold. If cement or other plugs were used, state the character of same and depth placed, from _____ feet to _____ feet for each plug set.


3341' to 3325' Cement, 3 sax.

3325' to 255' Mud

255' to 200' Cement 15 sax and rock bridge.

200' to 10' Mud

10' to base Cement 5 sax.



(If additional description is necessary, use BACK of this sheet)


Correspondence regarding this well should be addressed to Adair & Morton Oil Co.,
Address W. K. H. Bldg., Wichita, Kansas.

STATE OF Kansas, COUNTY OF Sedgwick, ss.
The C. L. Steinberg Co. (employee of owner) or (owner or operator) of the above-described well,
being first duly sworn on oath, says: That I have knowledge of the facts, statements, and matters herein contained and the log of the above-described well as filed and that the same are true and correct. So help me God.

(Signature) THE C. L. STEINBERG CO.
809 Petroleum Bldg.,
Wichita, Kansas.

SUBSCRIBED AND SWORN TO before me this 30th day of January

My commission expires Nov-1-1945



2-9-45

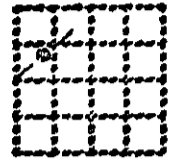
WELL LOG BUREAU - KANSAS GEOLOGICAL SOCIETY
412 Union National Bk Bldg., Wichita, Kansas

Company - ADAIR-MORTON CO.
Farm - Soeken No.2.

SEC. 5 T. 20 R. 11 W
NE SW NW

Total Depth. 3375'
Comm. 8-13-44 Comp. 10-15-44
Shot or Treated.
Contractor. Veeder Sup&Dev.Co.
Issued. 11-25-44

County. Barton
KANSAS



CASING:
8 5/8" 244'
5" 3341'

Elevation _____

Production. Dry

Figures Indicate Bottom of Formations.

sand	0-135
shale blue	234
red bed	533
anhydrite	550
shale & red bed	740
shale & shells	1048
shale, salt, shells	1365
shale & shells	1550
anhydrite	2135
shale & shells	2360
shale & lime	2465
lime brkn	2700
lime - cherty	2750
lime	2800
lime & shale	2840
lime brkn	3185
lime	3315
shale & lime	3335
lime	3375
Total Depth	

PRINTING
FILE 5 20 11W
BOOK PAGE 2 LINE 41

