

STATE OF KANSAS  
STATE CORPORATION COMMISSION

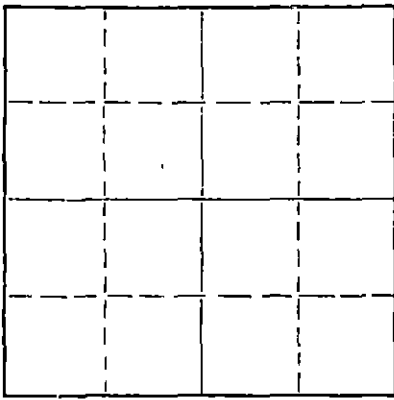
WELL PLUGGING RECORD

Give All Information Completely  
Make Required Affidavit  
Mail or Deliver Report to:  
Conservation Division  
State Corporation Commission  
211 No. Broadway  
Wichita, Kansas

Barton County, Sec. 12 Twp. 16S Rge. 13 (E) (W)

Location as "NE/CNW&SW&" or footage from lines NW SW NE  
Lease Owner Birchall Petroleum, Inc.  
Lease Name Miller Well No. 1  
Office Address 5310 E. 31st St., Suite 525, Tulsa, OK 74135  
Character of Well (completed as Oil, Gas or Dry Hole) Dry Hole  
Date well completed 1-8 1977  
Application for plugging filed 1-8 1977  
Application for plugging approved 1-8 1977  
Plugging commenced 1-8 1977  
Plugging completed 1-8 1977  
Reason for abandonment of well or producing formation Dry Hole

NORTH



Locate well correctly on above  
Section Plat

If a producing well is abandoned, date of last production 19  
Was permission obtained from the Conservation Division or its agents before plugging was commenced? Yes

Name of Conservation Agent who supervised plugging of this well Duane Rankin  
Producing formation \_\_\_\_\_ Depth to top \_\_\_\_\_ Bottom \_\_\_\_\_ Total Depth of Well 3415 Feet  
Show depth and thickness of all water, oil and gas formations.

OIL, GAS OR WATER RECORDS

CASING RECORD

FORMATION	CONTENT	FROM	TO	SIZE	PUT IN	PULLED OUT
				8-5/8"	258'	-0-

Describe in detail the manner in which the well was plugged, indicating where the mud fluid was placed and the method or methods used in introducing it into the hole. If cement or other plugs were used, state the character of same and depth placed, from \_\_\_\_\_ feet to \_\_\_\_\_ feet for each plug set.

Mud laden fluid 3415 to 480  
40 sks cement @ 480'  
20 sks cement @ 240'  
10 Sks cement @ 40'  
2 sks cement in rat hole

1-12-77

RECEIVED  
STATE CORPORATION COMMISSION

JAN 12 1977

CONSERVATION DIVISION  
Wichita, Kansas

(If additional description is necessary, use BACK of this sheet)


Name of Plugging Contractor Emphasis Oil Operations  
Address Box 506, Russell, KS 67665

STATE OF KANSAS, COUNTY OF RUSSELL, ss.  
Joe K. Branum (employee of owner) or (owner or operator) of the above-described well, being first duly sworn on oath, says: That I have knowledge of the facts, statements, and matters herein contained and the log of the above-described well as filed and that the same are true and correct. So help me God.

(Signature) Joe K. Branum  
Box 506, Russell, KS 67665  
(Address)

SUBSCRIBED (BY) Sworn to before me this 11th day of January, 1977

My commission expires October 2, 1979



Patricia L. Clark  
Notary Public.

## EMPHASIS OIL OPERATIONS

P. O. Box 506  
Russell, KS 67665

DRILLERS LOG

OPERATOR: Birchall Petroleum, Inc.  
5310 E. 31st St., Suite 525  
Tulsa, OK 74135

CONTRACTOR: Emphasis Oil Operations  
P. O. Box 506  
Russell, KS 67665

LEASE: Miller

WELL: #1

LOCATION: NW SW NE  
Section 12-16S-13W  
Barton County, Kansas

Total Depth: 3415'

Elevation: 1913' K.B.

Commenced: 1-1-77

Completed: 1-8-77

Casing: 8-5/8" @ 258'

Status: Dry Hole

DEPTHS & FORMATIONS

(All measurements from K.B.)

Shale	865	Lime	3130
Anhydrite	891	Lime & Shale	3319
Shale & Lime	2001	Lime	3390
Lime & Shale	3006	Lime & Shale (R.T.D.)	3415


RECEIVED  
STATE CORPORATION COMMISSION

JAN 12 1977

CONSERVATION DIVISION  
Wichita, Kansas


STATE OF KANSAS )  
COUNTY OF RUSSELL) ss

I, Joe K. Branum, of Emphasis Oil Operations, state that the above and foregoing is a true and correct log of the above captioned well.

  
Joe K. Branum

Subscribed and sworn to before me this 11th day of January, 1977.

My Commission Expires: October 2, 1979.

  
Notary Public

