

15009-22381-000

STATE OF KANSAS
STATE CORPORATION COMMISSION

WELL PLUGGING RECORD

Give All Information Completely
Make Required Affidavit
Mail or Deliver Report to
Conservation Division
State Corporation Comm.
245 North Water
Wichita, KS 67202

Barton County, Sec. 12 Twp. 16S Rge. 13 E/W
Location as "NE/CNW $\frac{1}{4}$ SW $\frac{1}{4}$ " or footage from lines
SW NE SE

Lease Owner High Plains Oil Exploration, Inc.
Lease Name Cain Well No. 1
Office Address 8015 Monrovia, Lenexa, KS 66215

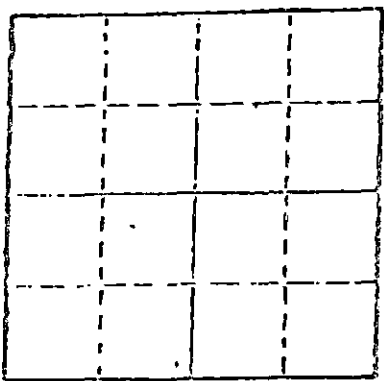
Character of Well (Completed as Oil, Gas or Dry Hole)
Dry Hole

Date Well completed 5-23-1981
Application for plugging filed 5-23-1981
Application for plugging approved 5-23-1981
Plugging commenced 5-23-1981
Plugging completed 5-23-1981

Reason for abandonment of well or producing formation
Dry Hole

If a producing well is abandoned, date of last production
19

Was permission obtained from the Conservation Division or
its agents before plugging was commenced? yes



Locate well correctly on above
Section Plot

Name of Conservation Agent who supervised plugging of this well Duane L. Rankin
Producing formation _____ Depth to top _____ Bottom _____ Total Depth of Well _____
Show depth and thickness of all water, oil and gas formations.

OIL, GAS OR WATER RECORDS

CASING RECORD

FORMATION	CONTENT	FROM	TO	SIZE	PUT IN	PULLED OUT
				8-5/8"	351'	-0-

Describe in detail the manner in which the well was plugged, indicating where the mud fluid
was placed and the method or methods used in introducing it into the hold. If cement or other
plugs were used, state the character of same and depth placed, from _____ feet to
_____ feet for each plug set.

Mud laden 3438' - 540'
50 sks cement @ 540'
30 sks cement @ 240'
10 sks cement @ 40'
5 sks cement @ rat hole.

5-27-81

RECEIVED
STATE CORPORATION COMMISSION

MAY 27 1981

CONSERVATION DIVISION
Wichita, Kansas

(If additional description is necessary, use BACK of this sheet)

Name of Plugging Contractor Emphasis Oil Operations

STATE OF KANSAS COUNTY OF RUSSELL, ss.
Joe K. Branum (employee of owner) or (owner or operator)

of the above-described well, being first duly sworn on oath, says: That I have knowledge of
the facts, statements, and matters herein contained and the log of the above-described well
as filed and that the same are true and correct. So help me God.

(Signature) Joe K. Branum

P. O. Box 506, Russell, KS 67665
(Address)

SUBSCRIBED AND SWORN TO before me this 26th day of May, 1981.

Glenda R. Tiffin
Glenda R. Tiffin Notary Public.

My commission expires February 6, 1984.



15-009-22381-0000

EMPHASIS OIL OPERATIONS

P. O. Box 506

Russell, Kansas 67665

DRILLERS LOG

OPERATOR: High Plains Oil Exploration, Inc.
8015 Monrovia
Lenexa, Kansas 66215

CONTRACTOR: Emphasis Oil Operations
P. O. Box 506
Russell, Kansas 67665

LEASE: Cain WELL: #1

LOCATION: SW NE SE
Section 12-16S-13W
Barton County, Kansas

Total Depth: 3438'

Elevation:

Commenced: 5-14-81

Completed: 5-23-81

Casing: 8-5/8" @ 351' with 190 sks cement

Status: Dry Hole

DEPTHS & FORMATIONS


(All measurements from K.B.)

Top Soil & Sand	40'	Shale & Lime	1774'
Sand & Shale	825'	Shale	2402'
Shale	865'	Shale & Lime	3300'
Anhydrite	889'	Lime & Shale	3369'
Shale & Sand	1236'	Lime (R.T.)	3438'
Shale	1584'		

RECEIVED
STATE CORPORATION COMMISSION
MAY 27 1981
CONSERVATION DIVISION
Wichita, Kansas

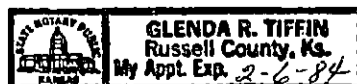
STATE OF KANSAS)
) ss:
COUNTY OF RUSSELL)


I, Joe K. Branum, of Emphasis Oil Operations, state that the above and foregoing is a true and correct log of the above captioned well.


Joe K. Branum

Subscribed and sworn to before me this 26th day of May, 1981.

My Commission Expires: February 6, 1984.




Notary Public