

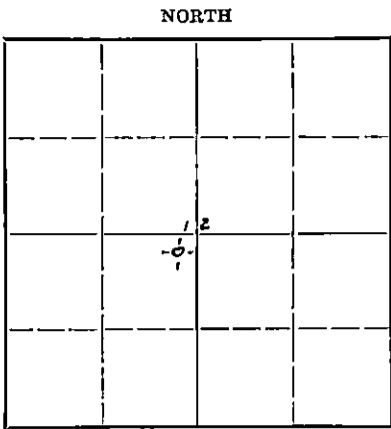
WELL PLUGGING RECORD

OR
FORMATION PLUGGING RECORD

15-009-01252-0000
Strike out upper line when reporting plugging of formations.

Give All Information Completely
Make Required Affidavit
Mail or Deliver Report to:
Conservation Division
State Corporation Commission
800 Bittling Building
Wichita, Kansas

Barton County. Sec. 12 Twp. 16 Rge. (E) 13 (W)
Location as "NE $\frac{1}{4}$ NW $\frac{1}{4}$ SW $\frac{1}{4}$ " or footage from lines. NE NE SW $\frac{1}{4}$
Lease Owner. Derby Drilling Company et al
Lease Name. Phillips Well No. 1
Office Address. 352 No. Broadway, Wichita 2, Kansas
Character of Well (completed as Oil, Gas or Dry Hole). Dry Hole
Date well completed. May 2 19 47
Application for plugging filed. May 2 (in field) 19 47
Application for plugging approved. May 5 19 47
Plugging commenced. May 2 19 47
Plugging completed. May 2 19 47
Reason for abandonment of well or producing formation. Dry



Locate well correctly on above Section Plat

If a producing well is abandoned, date of last production. 19.....
Was permission obtained from the Conservation Division or its agents before plugging was commenced? Yes

Name of Conservation Agent who supervised plugging of this well. H. W. Kerr
Producing formation. Arbuckle Depth to top. 3368 Bottom. 3422 Total Depth of Well. 3422 Feet
Show depth and thickness of all water, oil and gas formations.

OIL, GAS OR WATER RECORDS


CASING RECORD

Formation	Content	From	To	Size	Put In	Pulled Out
Clay, sand & shale	Water	0	229	8 5/8	229	None

Describe in detail the manner in which the well was plugged, indicating where the mud fluid was placed and the method or methods used in introducing it into the hold. If cement or other plugs were used, state the character of same and depth placed, from.....feet to.....feet for each plug set.

3422' to 229' Heavy mud
229' to Plug - Wooden
229' to 224' Cement
224' to 20' Heavy Mud
20' Plug - Wooden
20' to 6' Cement
6' to 0' Soil

10-22-47



(If additional description is necessary, use BACK of this sheet)

Correspondence regarding this well should be addressed to. Derby Drilling Company
Address. 352 No. Broadway, Wichita 2, Kansas

STATE OF Kansas, COUNTY OF Sedgewick, ss.
M. S. Davis (employee of owner) or (owner) of the above-described well,
being first duly sworn on oath, says: That I have knowledge of the facts, statements, and matters herein contained and the log of the above-described well as filed and that the same are true and correct. So help me God.

(Signature) M. S. Davis


352 No. Broadway, Wichita, Kansas
(Address)

SUBSCRIBED AND SWORN to before me this 6th day of May, 19 47.

My commission expires Sept. 16, 1948

James M. Hunt
Notary Public.

22-237 7-47-10M



15-009-0652-0000

Derby Drilling Company et al
352 North Broadway
Wichita, 2, Kansas

Phillips No. 1
NE NE SW 1/4 12-16So-13W
Barton County, Kansas


Spudded: April 22, 1947
Rotary Completed: May 2, 1947
Cable Tool Completed: None
Acid Treatment: None
Initial Production: None
Contractor: Derby Drilling Company

CASING RECORD

229' 8 5/8" O D Lapweld 27# Casing, cemented w/ 135 sacks cement.

DRILLERS LOG

Clay & sand	0	to	90	Shale	2235	to	2445
Shale			140	Lime & shale			2628
Shale & shells			229	Lime			2794
Shale			300	Lime & shale			2917
Sand & shale			600	Lime			3026
Shale			880	Lime & shale			3147
Lime			925	Lime			3422*
Shale, shells & salt			1385				
Shale & shells			1625	* 3422 =	3420 D.F.		
Lime			1700	Top Lansing	3106 D.F.		
Lime & shale			2235	Top Arbuckle	3366 D.F.		



PLUGGING
FILE SEC 12 T 16 R 13W
BOOK PAGE 10 LINE 7