

WELL PLUGGING RECORD

OR FORMATION PLUGGING RECORD

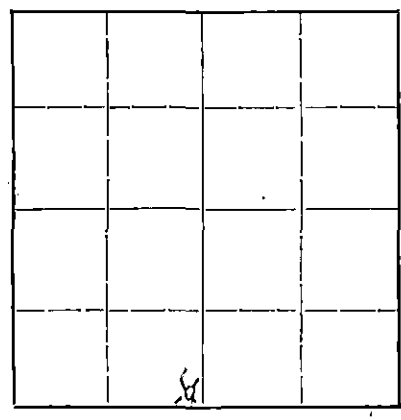
Strike out upper line when reporting plugging of formations.

STATE OF KANSAS
STATE CORPORATION COMMISSION
Give All Information Completely
Make Required Affidavit
Mail or Deliver Report to:
Conservation Division
State Corporation Commission
800 Bittling Building
Wichita, Kansas

Barton County. Sec. 11 Twp. 20 Rge. (E) 11 (W)

Location as "NE 1/4 NW 1/4 SW 1/4" or footage from lines. SE SE SW
Lease Owner. O. J. Connell
Lease Name. Burchart Well No. 1
Office Address. El Dorado, Kansas
Character of Well (completed as Oil, Gas or Dry Hole) Dry Hole
Date, well completed. May 30, 1941
Application for plugging filed. May 30, 1941
Application for plugging approved. June 2, 1941
Plugging Commenced. May 30, 1941
Plugging Completed. May 30, 1941
Reason for abandonment of well or producing formation.

NORTH



Locate well correctly on above Section Plat

If a producing well is abandoned, date of last production. 19
Was permission obtained from the Conservation Division or its agents before plugging was commenced?

Name of Conservation Agent who supervised plugging of this well. C. T. Alexander
Producing formation. Depth to top. Bottom. Total Depth of Well. Feet
Show depth and thickness of all water, oil and gas formations.


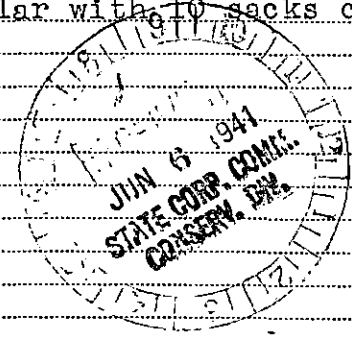
OIL, GAS OR WATER RECORDS

CASING RECORD

Formation	Content	From	To	Size	Put In	Pulled Out

Describe in detail the manner in which the well was plugged, indicating where the mud fluid was placed and the method or methods used in introducing it into the hole. If cement or other plugs were used, state the character of same and depth placed, from feet to feet for each plug set.

Filled hole with mud from 3336 ft. T. D. to 2836 feet, and at intervals of 500 feet up to 195 feet. Set bridge of rock and burlap at 195 ft. and cemented with 10 sacks. Filled with heavy mud to 18 feet, set bridge with rock and burlap and cemented to bottom of cellar with 10 sacks cement. Welded steel cap on surface casing.



6-6-46

(If additional description is necessary, use BACK of this sheet)

Correspondence regarding this well should be addressed to O. J. Connell
Address. El Dorado, Kansas

STATE OF Kansas, COUNTY OF Butler, ss.
O. J. Connell (employee of owner) or (owner or operator) of the above-described well, being first duly sworn on oath, says: That I have knowledge of the facts, statements, and matters herein contained and the log of the above-described well as filed and that the same are true and correct. So help me God.

(Signature) *O. J. Connell*

(Address)

SUBSCRIBED AND SWORN to before me this 9th day of May, 1942

My commission expires May 9-1942 *M. M. D... Notary Public.*

15.009 05887 0000

Company: O. J. Connell
Contractor: Hannum Drilling Company
Farm: Burchart No. 1

Location
SE/4 SW/4
Section 11-20-11W
Barton County, Kansas

Commenced: May 19, 1941
Completed: May 30, 1941

Casing Record

Elevation: 1756'
Production: D & A

13" @ 40'
8 5/8" @ 195'
Cem. 100 Sax

Rotary Hole

FORMATION	DEPTH	FORMATION	DEPTH
Sand	90	Lime	2905
Shale & Shells	145	Lims & Shale	3014
Red Rock	195	Lime	3295
Red Rock & Shells	430	Shale & Shells	3324
Red Rock, Shale, & Shell	805	Dolomite	3326
Shale & Shells	990	TOTAL DEPTH	3336
Shale & Salt	1200		
Shale & Shells	1290	Core	3326-3336
Anhydrite	1355	Full Recovery	
Broken Lime	1475	Dolomite with 1'	
Brk. Sandy Lime	1745	green shale in center.	
Brk. Lime & Shale	1825		
Brk. Sandy Lime	2085		
Brk. Lime & Shale	2180		
Shale & Shells	2475		
Shale & Lime	2537		

I hereby certify this to be a correct and accurate log of the above described well as shown by the drilling reports.

G. Hannum

Subscribed and sworn to before me this 3rd day of June, 1941.

Clyde Smalley

Notary Public

My commission expires Dec. 6, 1941.



PLUGGING
FILE 11-20-11W
BOOK PAGE 139 LINE 42