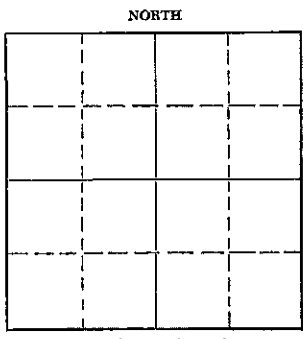


STATE OF KANSAS
 STATE CORPORATION COMMISSION
 Give All Information Completely
 Make Required Affidavit
 Mail or Deliver Report to:
 Conservation Division
 State Corporation Commission
 800 Biring Building
 Wichita, Kansas

15-035-00955-0000

WELL PLUGGING RECORD



Locate well correctly on above Section Plat

Cowley County, Sec. 30 Twp. 33S Rge. 6E (BX) (WPK)
 Location as "NE/CNWKSWK" or footage from lines NE/4
 Lease Owner Veeder Supply & Development Co., et al.
 Lease Name Fulton Well No. 2
 Office Address Box 201, Cherryvale, Kansas
 Character of Well (completed as Oil, Gas or Dry Hole) Dry Hole
 Date well completed November 5 19 54
 Application for plugging filed November 5 19 54
 Application for plugging approved November 5 19 54
 Plugging commenced November 5 19 54
 Plugging completed November 5 19 54
 Reason for abandonment of well or producing formation Dry Hole

If a producing well is abandoned, date of last production _____ 19 ____
 Was permission obtained from the Conservation Division or its agents before plugging was commenced? Yes

Name of Conservation Agent who supervised plugging of this well W. S. Lemaster, Winfield, Kansas
 Producing formation _____ Depth to top _____ Bottom _____ Total Depth of Well 2340 Feet
 Show depth and thickness of all water, oil and gas formations.

OIL, GAS OR WATER RECORDS				CASING RECORD		
FORMATION	CONTENT	FROM	TO	SIZE	PUT IN	PULLED OUT
				8 5/8"	70'	

Describe in detail the manner in which the well was plugged, indicating where the mud fluid was placed and the method or methods used in introducing it into the hole. If cement or other plugs were used, state the character of same and depth placed, from _____ feet to _____ feet for each plug set.

Mud 2340' to 200', cement 200' to 160', mud 160' to 30', cement 30' to top and steel plate welded on surface pipe

(If additional description is necessary, use BACK of this sheet)
 Name of Plugging Contractor Veeder Supply and Development Co.
 Address Box 201, Cherryvale, Kansas



STATE OF Kansas COUNTY OF Montgomery, ss.
Floyd W. Hild (employee of owner) or owner or agent of the above-described well, being first duly sworn on oath, says: That I have knowledge of the facts, statements, and matters herein contained and the log of the above-described well as filed and that the same are true and correct. So help me God.

(Signature) Floyd W. Hild
Cherryvale, Kansas
 (Address)

SUBSCRIBED AND SWORN TO before me this 10th day of November, 19 54

Oliver Lawson
 Notary Public.

My commission expires July 11, 1956
 24-7368-S 3-83-20M



15-035-00955000

Company Veeder Supply & Development Co. et al

Sec. 30 T. 33 R. 6E

Farm Fulton

No. 2

Loc. NE/4

County Cowley

Total Depth 2340'

Comm. 10-28-1954

Comp. 11-5-1954

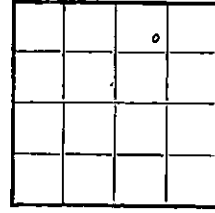
Shot or Treated

Contractor Veeder Supply & Development Co. ~~XXXX~~

Issued

Casing 70' 8 5/8" csg. cemented w/50 sacks cement.

20 in.	10 in
15 1/2	8 1/4
12 1/2	6 5/8
13 3/8	5 3/16



Elevation 1272 +/-

Production Dry

Figures Indicate Bottom of Formation

Soil and lime	0	60	60	TOPS:	
Lime	60	145	85		
Lime and shale	145	335	190	Layton	2258
Lime	335	405	70		
Lime and shale	405	520	115		
Shale, lime shells	520	955	435		
Lime	955	1030	75		
Lime and shale	1030	1400	370		
Lime	1400	1505	105		
Lime and shale	1505	2265	760		
Core #1	2265	2284	19		
Core #2	2284	2303	19		
Core #3	2303	2313	10		
Shale, sand streaks	2313	2340	27		
Total Depth	2340				

Dry and plugged

PLUGGING
 FILE SEC 30 T. 33 R. 6E
 COOK PAGE 75 LINE 42

RECORDED
 NOV 12 1954
 CONSERVATION DIVISION
 Wichita, Kansas