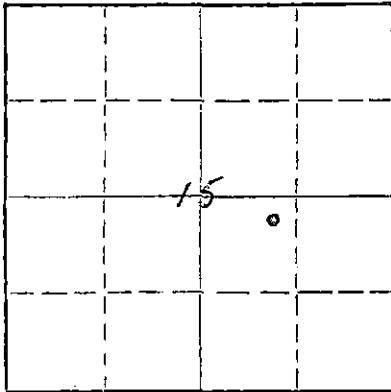


STATE OF KANSAS
STATE CORPORATION COMMISSION

Form CP-4

Give All Information Completely
Make Required Affidavit
Mail or Deliver Report to:
Conservation Division
State Corporation Commission
P. O. Box 17027
Wichita, Kansas 67217
NORTH

WELL PLUGGING RECORD



Locate well correctly on above
Section Plat

Barton County, Sec. 15 Twp. 20 Rge. 11 (E) W (W)
Location as "NE/CNWSW" or footage from lines NE NW SE
Lease Owner Bea Drilling Co.
Lease Name Brenn Well No. 3
Office Address Box 247 Ellinwood, Kansas 67526
Character of Well (completed as Oil, Gas or Dry Hole) Oil
Date well completed 10/27/56 19
Application for plugging filed 9/27/73 19
Application for plugging approved 10/1/73 19
Plugging commenced 10/19/73 1973
Plugging completed 10/24 1973
Reason for abandonment of well or producing formation Depleted

If a producing well is abandoned, date of last production 5/9/73 19
Was permission obtained from the Conservation Division or its agents before plugging was commenced? Yes

Name of Conservation Agent who supervised plugging of this well Don Truan
Producing formation Arbuckle Depth to top 3300 Bottom 3332 Total Depth of Well 3332 Feet
Show depth and thickness of all water, oil and gas formations.


OIL, GAS OR WATER RECORDS

CASING RECORD

FORMATION	CONTENT	FROM	TO	SIZE	PUT IN	PULLED OUT
		0	226	8 5/8"	226	none
				5 1/2"		1797'

Describe in detail the manner in which the well was plugged, indicating where the mud fluid was placed and the method or methods used in introducing it into the hole. If cement or other plugs were used, state the character of same and depth placed, from _____ feet to _____ feet for each plug set.
Filled with sand from 3332' to 3270'. Run 5 sacks cement from 3270' to 3240'.
Pumped 3 sacks hulls, 20 sacks gel mud & 100 sacks cement to plug well.

10-30-73




(If additional description is necessary, use BACK of this sheet)
Name of Plugging Contractor Glenn's Pipe Pulling Co.
Address Box 156 Ellinwood, Kansas 67526

STATE OF Kansas, COUNTY OF Barton, ss.
C. F. Krebbiel (employee of owner) or (owner or operator) of the above-described well, being first duly sworn on oath, says: That I have knowledge of the facts, statements, and matters herein contained and the log of the above-described well as filed and that the same are true and correct. So help me God.

(Signature) C. F. Krebbiel
P. O. Box 247, Ellinwood, KS 67526
(Address)

SUBSCRIBED AND SWORN to before me this 29th day of October, 19 73

My commission expires 12-1-73



OCT 1 1973

C. E. Ash Et al.

George Brenn "A" # 3
NE-NW-SE Sec 15-20-11
Barton County, Kansas

CONSERVATION DIVISION
Wichita, Kansas

Comm. Rig up :	10-10-56	Elevation Gr :	1761
Comm. Drlg. :	10-11-56	Elevation DF :	1763
Comp. RD :	10-23-56	Elevation RB :	1766
Completed :	10-27-56	Initial Prod.:	300bls est.
Total Depth :	3332	Contractor :	BEA Drlg.
		Tools :	Rotary

CASING RECORD

226'	8-5/8" 24# Smls cemented with 125 sacks cement	226'	8 5/8 Surface
3332'	5 1/2" 14# J-55 Smls Natl. cemented w/50 sacks cement	3332'	5 1/2" Casing

STRATA	DEPTH	FORMATION. TOPS R.B. 3' Above Derrick Floor
Sand	85	Anhydrite 495 (/ 1271)
Shale & Shells	96	Heebner 2899 (- 1133)
Blue Shale	195	Douglass 2940 (- 1174)
Red Shale	495	Brown Lime 3030 (- 1264)
Anhydrite Lime	525	Lansing Lime 3046 (- 1280)
Shale & Shells	1020	Arbuckle 3300 (- 1534)
Salt	1125	
Shale	1180	Kansas City-No commercial shows.
Shale & Shells	1470	
Lime & Shale	2730	Arbuckle-Cored from 3302-3332 (30')
Lime	2810	
Lime & Shale	3055	Day Work:
Lime	3332	Drilled out cement to 3321. Run Gam
Total Depth	3332	eray Log. Perforated 23 shots from
		3307-3312, showed 10 gal oil when
		gun was pulled. Acidized with 1000
		gal. Tested 14 bbls oil per hour on
		swab.

Put on pump.


I hereby certify that the above is a true and correct log of said well as reflected by the daily drilling reports.

C. F. Krehbiel
C. E. Ash C. F. Krehbiel

STATE OF KANSAS)
COUNTY OF ~~SEDGWICK~~) SS:
Barton

Subscribed and sworn to before me this 27th September, 1973
~~30~~ day of ~~October~~, 1956.

Yvonne M. Stevenson
~~D. S. Goforth~~ Notary Public



YVONNE M. STEVENSON, NOTARY PUBLIC
My Commission Expires August 20, 1975

~~My Commission Expires March 11, 1957.~~