

STATE OF KANSAS  
STATE CORPORATION COMMISSION

WELL PLUGGING RECORD

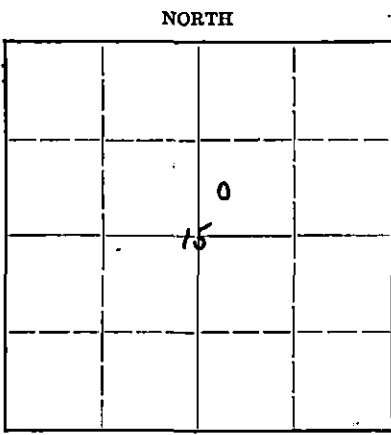
OR

FORMATION PLUGGING RECORD

Strike out upper line when reporting plugging off formations.

Give All Information Completely  
Make Required Affidavit  
Mail or Deliver Report to:  
Conservation Division  
State Corporation Commission  
800 Biting Building  
Wichita, Kansas

Barton County. Sec. 15 Twp. 20 Rge. 11 (E) W. (W)  
Location as "NE $\frac{1}{4}$ NW $\frac{1}{4}$ SW $\frac{1}{4}$ " or footage from lines. C W/2 SW/4 NE/4  
Lease Owner Robert L. Williams  
Lease Name Etta and Minnie Jutting Well No. 1  
Office Address 406 Union National Bank Bldg.  
Character of Well (completed as Oil, Gas or Dry Hole) Dry Hole  
Date well completed September 12, 1947  
Application for plugging filed September 12, 1947  
Application for plugging approved September 12, 1947  
Plugging commenced September 12, 1947  
Plugging completed September 12, 1947  
Reason for abandonment of well or producing formation No Arbuckle



Locate well correctly on above Section Plat

If a producing well is abandoned, date of last production..... - - - - - 19.....  
Was permission obtained from the Conservation Division or its agents before plugging was commenced? Yes

Name of Conservation Agent who supervised plugging of this well H.W. Kerr, Great Bend, Kansas  
Producing formation None Depth to top..... Bottom 3346' Total Depth of Well 3346 Feet  
Show depth and thickness of all water, oil and gas formations.


OIL, GAS OR WATER RECORDS

CASING RECORD

| Formation | Content | From | To | Size   | Put In | Pulled Out |
|-----------|---------|------|----|--------|--------|------------|
| Surface   |         |      |    | 8-5/8" | 160'   | None       |
|           |         |      |    |        |        |            |
|           |         |      |    |        |        |            |
|           |         |      |    |        |        |            |
|           |         |      |    |        |        |            |
|           |         |      |    |        |        |            |
|           |         |      |    |        |        |            |
|           |         |      |    |        |        |            |
|           |         |      |    |        |        |            |
|           |         |      |    |        |        |            |

Describe in detail the manner in which the well was plugged, indicating where the mud fluid was placed and the method or methods used in introducing it into the hold. If cement or other plugs were used, state the character of same and depth placed, from..... feet to..... feet for each plug set.

Plugged with Heavy Mud from 3346 feet to 160 feet.  
Wood plug driven to 156 feet and filled with 15 sacks of cement then mud to 25 feet.  
Wood plug set and 10 sacks of cement filled in to top of Hole.  
Pipe cut off at bottom of collar.



(If additional description is necessary, use BACK of this sheet)  
Correspondence regarding this well should be addressed to Robert L. Williams  
Address 406 Union National Bank Bldg. - Wichita 2, Kansas


STATE OF KANSAS, COUNTY OF SEDGWICK, ss.  
Robert L. Williams (owner or operator) of the above-described well,  
being first duly sworn on oath, says: That I have knowledge of the facts, statements, and matters herein contained and the log of the above-described well as filed and that the same are true and correct. So help me God.

(Signature) Robert L. Williams

(Address).....

SUBSCRIBED AND SWORN to before me this 11 day of Oct, 1947

My commission expires..... Notary Public.



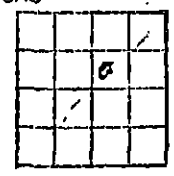
WELL LOG BUREAU -- KANSAS GEOLOGICAL SOCIETY  
412 Union National Bk. Bldg., Wichita, Kansas

Company - ROBERT L. WILLIAMS  
Farm - Jutting No. 1

SEC. 15 T. 20 R. 11W  
C W L S W NE

Total Depth. 3343  
Comm. 9-2-47 Comp. 9-12-47  
Shot or Treated.  
Contractor.  
Issued. 10-4-47

County. Barton  
KANSAS



CASING:  
8-5/8 OD 158.28' (5 jts.)


Elevation. \_\_\_\_\_

Production. Dry

Figures Indicate Bottom of Formations.

- sand, shale, shells 110
- blue shale, shells 160
- shale red bed, anhydrite 560
- shale, shells 1020
- shale, shells, salt 12--
- shale 1340
- shale 1350
- lime 1430
- lime, shale 1570
- lime, shale 1665
- lime, shale 1795
- lime 1825
- lime 1870
- lime, shale 1975
- shale, broken lime 2165
- shale, lime 2273
- lime, shale 2505
- shale, lime 2660
- lime 2720
- lime 2960
- lime, shale 3050
- lime 3105
- lime 3165
- lims 3343

- TOPS:
- Lansing 3066
  - Conglomerate 3315
  - Arbuckle 3323
  - T. D. 3343



PLUGGING  
FILE SEC. 15 T. 20 R. 11W  
BOOK PAGE 133 44