

STATE OF KANSAS
STATE CORPORATION COMMISSION

WELL PLUGGING RECORD

OR

FORMATION PLUGGING RECORD

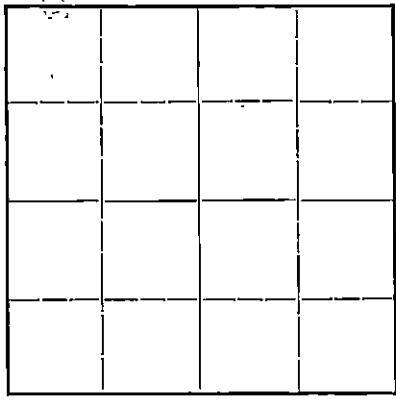
Strike out upper line when reporting plugging of formations.

Give All Information Completely
Make Required Affidavit
Mail or Deliver Report to:
Corporation Division
State Corporation Commission
800 Biting Building
Wichita, Kansas

Rice County. Sec. 17 Twp. 20S Rge. (E) 10 (W)

Location as "NE 1/4 NW 1/4 SW 1/4" or footage from lines Center North Line, NW 1/2, NW 1/4
Lease Owner. Branine & Holl
Lease Name. Massman Well No. 1
Office Address. Suite 4 Hanlin-Bldg. - Newton, Kansas
Character of Well (completed as Oil, Gas or Dry Hole) Dry Hole
Date well completed. March 28, 1942 19
Application for plugging filed. April 2, 1942 19
Application for plugging approved. April 6, 1942 19
Plugging commenced. March 25, 1942 19
Plugging completed. March 25, 1942 19
Reason for abandonment of well or producing formation. Dry

NORTH



Locate well correctly on above Section Plat

If a producing well is abandoned, date of last production. 19
Was permission obtained from the Conservation Division or its agents before plugging was commenced? Yes

Name of Conservation Agent who supervised plugging of this well. Ruel Durkee - McPherson, Kansas
Producing formation. Arbuckle Depth to top. 3346 Bottom. 3348 Total Depth of Well. 3350 Feet
Show depth and thickness of all water, oil and gas formations.


OIL, GAS OR WATER RECORDS

CASING RECORD

Formation	Content	From	To	Size	Put In	Pulled Out
Kansas City Lime	Water	3145	3155			
Arbuckle	Water	3346	3348			

Describe in detail the manner in which the well was plugged, indicating where the mud fluid was placed and the method or methods used in introducing it into the hole. If cement or other plugs were used, state the character of same and depth placed, from feet to feet for each plug set.

Cement plug at 3346 - 3348 - Hole filled with mud



(If additional description is necessary, use BACK of this sheet)

Correspondence regarding this well should be addressed to Herndon Drilling Company
Address. Box 1565 - Tulsa, Oklahoma

STATE OF Oklahoma, COUNTY OF Tulsa
Herndon Drilling Company (employer or owner or operator) of the above-described well,

being first duly sworn on oath, says: That I have knowledge of the facts, statements, and matters herein contained in the log of the above-described well as filed and that the same are true and correct. So help me God.

(Signature) HERNDON DRILLING COMPANY
BY Charles J. Stanley (Address)

SUBSCRIBED AND SWORN to before me this 9th day of April, 1942

Colene Little

Notary Public.


My commission expires October 18, 1945

BRANINE & HOLL
 Massman No. 1.

SEC. 17 T. 20 R. 10 W.
 CNL NW NW

Total Depth. 3381
 Comm. 2-22-42 Comp. 3-28-42
 Shot or Treated.
 Contractor.
 Issued. 4-25-42

County Rice.



Rotary and Cable.

CASING.

10 3/4" 204' cemented.
 5" 3350' cemented.

Elevation.

Production. DRY

Figures Indicate Bottom of Formations.

shale and sand	90
shale and shells	468
anhydrite	493
shale and shells	1025
salt	1290
lime and shale	1575
broken lime	1675
sand	1700
lime and sand	1785
lime and shale	1900
shale and shells	2557
lime	2590
shale and shells	2740
lime	2965
shale and shells	3050
shale	3077
K.C.lime	3115
lime	3240
shale and lime	3290
lime	3330
shale	3350 T.D.Rotary.
Cable	
lime	3353
shale green	3354
lime	3381
Total Depth.	

PLUMBING
 SEC. 17 T. 20 R. 10 W.
 PAGE 30 LINE 8