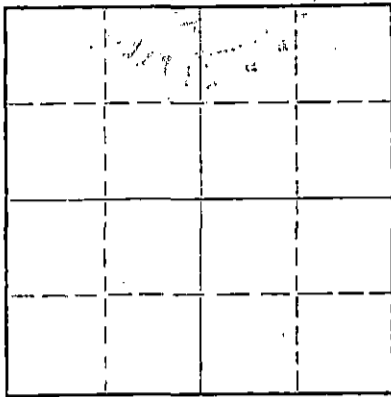


STATE OF KANSAS
STATE CORPORATION COMMISSION

Give All Information Completely
Make Required Affidavit
Mail or Deliver Report to:
Conservation Division
State Corporation Commission
212 No. Market
Wichita, Kansas

WELL PLUGGING RECORD

NORTH



Locate well correctly on above
Section Plat

_____ Pawnee County, Sec. 13 Twp. 21 Rge. 16 (E) (W) x

Location as "NE/CNW%SW%" or footage from lines _____ NW SW NW

Lease Owner _____ Roward Supply Co.

Lease Name _____ Haney Well No. # 1

Office Address _____ Box 2590 Tulsa, Oklahoma

Character of Well (completed as Oil, Gas or Dry Hole) _____

Date well completed _____ 19 _____

Application for plugging filed _____ 8-16-69 19 _____

Application for plugging approved _____ 19 _____

Plugging commenced _____ 9-5-69 19 _____

Plugging completed _____ 9-8-69 19 _____

Reason for abandonment of well or producing formation _____

If a producing well is abandoned, date of last production _____ 19 _____

Was permission obtained from the Conservation Division or its agents before plugging was commenced? _____

Name of Conservation Agent who supervised plugging of this well _____ Leo Massey

Producing formation _____ Depth to top _____ Bottom _____ Total Depth of Well 3880' Feet

Show depth and thickness of all water, oil and gas formations.

OIL, GAS OR WATER RECORDS

CASING RECORD

FORMATION	CONTENT	FROM	TO	SIZE	PUT IN	PULLED OUT
				5 1/2"	3880'	2919.03'
				8 5/8"	972'	

Describe in detail the manner in which the well was plugged, indicating where the mud fluid was placed and the method or methods used in introducing it into the hole. If cement or other plugs were used, state the character of same and depth placed, from _____ feet to _____ feet for each plug set.

Made bottom hole plug back with sand to 3800'. Mixed and ran 5 sacks cement thru dump bailer.

Mudded hole to 400', set 25' rock bridge. Filled hole with 5 yards ready mix from 375' to base of cellar.

RECEIVED
STATE CORPORATION COMMISSION
SEP 11 1969
CONSERVATION DIVISION
Wichita, Kansas

(If additional description is necessary, use BACK of this sheet)

Name of Plugging Contractor _____ Southwest Casing Pulling Co.

Address _____ Box 364, Great Bend, Kansas

STATE OF Kansas, COUNTY OF Barton, ss.


Southwest Casing Pulling Co. (employee of owner) or (owner or operator) of the above-described well, being first duly sworn on oath, says: That I have knowledge of the facts, statements, and matters herein contained and the log of the above-described well as filed and that the same are true and correct. So help me God.

(Signature) _____ W. C. Spencer Sec.

Box 364, Great Bend, Kansas
(Address)

Subscribed and sworn to before me this 10 day of September, 1969

My commission expires _____



October 1972

_____ Sidney D. Miller

Notary Public.

WELL LOG BUREAU--KANSAS GEOLOGICAL SOCIETY
508 East Murdock, Wichita, Kansas

15-145-00229-0000

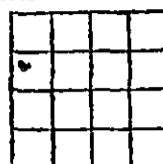
COPY

Company- D. R. LAUCK OIL COMPANY, INC.
Farm- Haney No. 1

SEC. 13 T. 21 R. 16W
NW SW NW

Total Depth. 3880'
Comm. 3-20-58 Comp. 4-1-58
Shot or Treated.
Contractor. D. R. Lauck Oil Company, Inc.
Issued. 7-19-58

County Pawnee KANSAS



Elevation. 1973' DF

8 5/8" cem.with 475 sx. @ 972'
5 1/2" cem.with 125 sx. @ 3880'

Production. 35 BOEPD

Figures Indicate Bottom of Formations.

sand	120
shale	400
sand	505
red bed	725
red bed, shale & shells	967
anhydrite	1000
shale & shells	1885
lime & shale	2560
shale & lime shells	2785
shale & lime	3060
lime (broken) & shale	3120
lime & shale	3220
lime	3799
Simpson	3817
Arbuckle	3880 RTD
TOTAL DEPTH	

RECEIVED
STATE CORPORATION CO.
AUG 18 1966
CONSERVATION DIVISION
Wichita, Kansas

TOPS:	Sample	Schlumberger
Heebner	3340	3341
Br. Lime	3436	3435
Lansing	3446	3445
Base K/C	3679	3678
Viola	3716	3716
Simpson Shale	3773	3776
Arbuckle	3817	3818
RTD	3880	3877

DRILL STEM TEST:

#1. (M-D) 3818-3830 Open 2 hrs.
Gas to surface in 1 1/2 min. gauged
3,830,000 CFG rec. 50' clean
gassy oil; IFP 490#, FFP 737#
BHP 1150#. Shut in 30 min.

Gas Gauges:

2,300,000 CFG 10 min.
3,690,000 CFG 1 hr.
3,830,000 CFG 2 hrs.