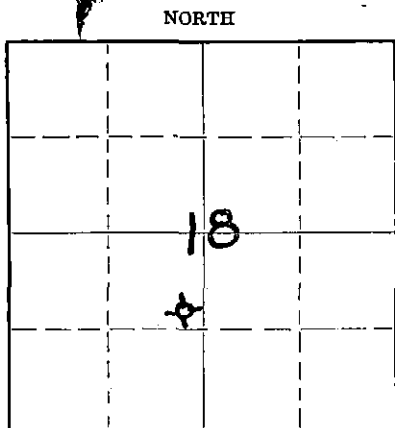


Give All Information Completely
Make Required Affidavit
Mail or Deliver Report to:
Conservation Division
State Corporation Commission
800 Bittling Building
Wichita, Kansas

WELL PLUGGING RECORD



Locate well correctly on above
Section Plat

Rice County. Sec. 18 Twp. 20 Rge. 10 (E) (W)
Location as "NE/CNW $\frac{1}{4}$ SW $\frac{1}{4}$ " or footage from lines SE NE SW
Lease Owner National Cooperative Refinery Association
Lease Name Berscheit "B" Well No. 2
Office Address 820 Union National Bank Building
Character of Well (completed as Oil, Gas or Dry Hole) Dry Hole
Date well completed 9-27 19.49
Application for plugging filed 4-28- 19.50
Application for plugging approved 4-29 19.50
Plugging commenced 5-17 19.50
Plugging completed 5-19 19.50
Reason for abandonment of well or producing formation Dry Hole

If a producing well is abandoned, date of last production None 19.
Was permission obtained from the Conservation Division or its agents before plugging was commenced? Yes

Name of Conservation Agent who supervised plugging of this well Durkee
Producing formation No Depth to top - Bottom - Total Depth of Well - Feet
Show depth and thickness of all water, oil and gas formations.

OIL, GAS OR WATER RECORDS

CASING RECORD

Formation	Content	From	To	Size	Put In	Pulled Out
				8 5/8"	179.9	None
				5 1/2"	327 1/4	2437' 2"
			Liner	4 1/2"	50	None

Describe in detail the manner in which the well was plugged, indicating where the mud fluid was placed and the method or methods used in introducing it into the hole. If cement or other plugs were used, state the character of same and depth placed, from - feet to - feet for each plug set.

Ran 5 sacks cement at 2765'. Mudded hole to 160. Set rock bridge.
Ran 15 sacks cement. Mudded to 25'. Ran 5 sacks cement to base
of cellar. Well plugged

JUN 7 1950
STATE OF KANSAS

(If additional description is necessary, use BACK of this sheet)

Correspondence regarding this well should be addressed to National Cooperative Refinery Association
Address 820 Union National Bank Building, Wichita, Kansas


STATE OF Kansas, COUNTY OF Sedgwick, ss.
James C. Hogwood (employee of owner) or (owner or operator) of the above-described well,
being first duly sworn on oath, says: That I have knowledge of the facts, statements, and matters herein contained and the log of the above-described well as filed and that the same are true and correct. So help me God.

(Signature) James C. Hogwood
James C. Hogwood
820 Union National Bank Building
(Address)

SUBSCRIBED AND SWORN to before me this 6th day of June, 1950

My commission expires February 20, 1953

I. A. Lange Notary Public.



WELL LOG BUREAU--KANSAS GEOLOGICAL SOCIETY
412 Union National Bk. Bldg., Wichita, Kansas

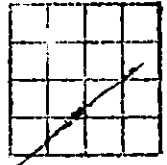
Company - NATIONAL COOPERATIVE REFINERY ASS'N.
Farm - Berscheidt "B" No. 2

SEC. 18 T. 20 R. 10W
SE NE SW

Total Depth. 3312
Comm. 4-6-49 Comp. 5-4-49
Shot or Treated.
Contractor. Mouser Drilling Co.
Issued. 6-4-49

County. Rice

KANSAS



Elevation. _____

Production. Dry

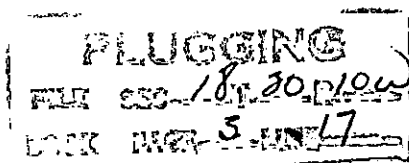
CASING:
8 5/8" 178' - 14054
5 1/2" OD 3271' - 12554

Figures Indicate Bottom of Formations.

surface clay	15
sand, clay	70
shale blue	135
red bed	450
anhydrite	475
shale, shells	920
salt	1230
shale, shells	1290
lime, shale	1625
Florence flint	1650
lime, shale	1930
shale, shells	2150
lime, shale	2280
shale, shells	2320
lime, shale	2605
lime	2925
lime, shale	3014
lime RTD	3271
Dolomite white, medium	
sh. lyn.	3272
dolomite and green	
shale	3275
lime, shale green	3276 1/2
lime, sft grn shale	3277 1/2
shale green	3279
shale grn, some dolo.	3281
shale grn, lime	3283 1/2
shale grn, some lime	3285
shale decreasing, more	
lime	3287
lime, w/few stains,	
show oil	3290
dolo. med. hrd. slight	
porosity	3291
dolo. med. hrd	3294
dolo. hrd white	3297
dolo. lgt tan, med. Hrd	3299
dolo. hrd fine	3307
lime fine white	3308 1/2
lime med hrd white	3312
Total Depth	

Tops:

Anhydrite	450
Kansas City	3012
Arbuckle	3270



JUN 5 X 1950
STN.
CC
KANSAS

APR 28 1950