

STATE OF KANSAS
STATE CORPORATION COMMISSION

WELL PLUGGING RECORD

FORMATION PLUGGING RECORD

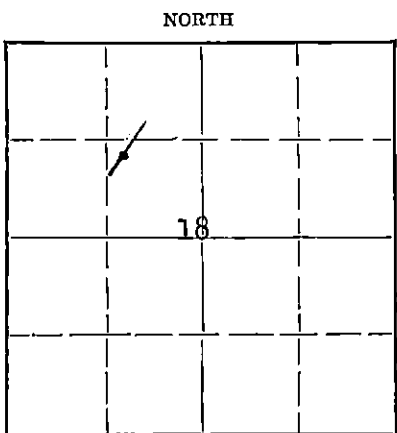
Give All Information Completely
Make Required Affidavit
Mail or Deliver Report to:
Conservation Division
State Corporation Commission
800 Biting Building
Wichita, Kansas

OR

Strike out upper line
when reporting plugging
of formations.

Rice County, Sec. 18 Twp 20 Rge 10 (E) (W)

Location as "NE 1/4 NW 1/4 SW 1/4" or footage from lines NW SE NW
Lease Owner National Cooperative Refinery Ass'n.
Lease Name Burchart Well No. 2
Office Address McPherson, Kansas
Character of Well (completed as Oil, Gas or Dry Hole) Oil
Date well completed 3/9 19 46
Application for plugging filed 11/23 19 50
Application for plugging approved 11/27 19 50
Plugging commenced 1/10 19 51
Plugging completed 1/13 19 51
Reason for abandonment of well or producing formation Oil depleted



Locate well correctly on above
Section Plat

If a producing well is abandoned, date of last production November 1, 19 50
Was permission obtained from the Conservation Division or its agents before plugging was commenced? Yes

Name of Conservation Agent who supervised plugging of this well Durkee
Producing formation Arbuckle Depth to top 3283 Bottom 3284 Total Depth of Well 3284 Feet
Show depth and thickness of all water, oil and gas formations.


OIL, GAS OR WATER RECORDS

CASING RECORD

Formation	Content	From	To	Size	Put In	Pulled Out
				8-5/8"	165'	0
				5-1/2"	3284'	2547'

Describe in detail the manner in which the well was plugged, indicating where the mud fluid was placed and the method or methods used in introducing it into the hole. If cement or other plugs were used, state the character of same and depth placed, from _____ feet to _____ feet for each plug set.

Set plug at 3275' and rocked hole to 3263'. Ran 6 sacks cement.
Mudded hole to 150', set rock bridge to 135', ran 15 sacks cement,
mudded to 25' and ran 5 sacks cement on top. Well completed.



(If additional description is necessary, use BACK of this sheet)

Correspondence regarding this well should be addressed to National Cooperative Refinery Ass'n.
Address 820 Union National Bank Building, Wichita, Kansas.

STATE OF Kansas, COUNTY OF Sedgwick, ss.
James C. Hogwood (employee of owner) or (owner or operator) of the above-described well,
being first duly sworn on oath, says: That I have knowledge of the facts, statements, and matters herein contained and the log of the above-described well as filed and that the same are true and correct. So help me God.

(Signature)

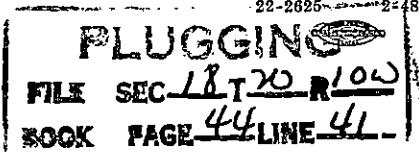
James C. Hogwood

(Address)

SUBSCRIBED AND SWORN to before me this 25th day of January, 19 51

My commission expires February 20, 1953

I. A. Lange Notary Public.




KANSAS WELL LOG BUREAU --- KANSAS GEOLOGICAL SOCIETY
508 EAST MURDOCK - WICHITA, KANSAS

COMPANY WESTERN PET. EXP. CO. & MOUSER DRILG. CO.
FARM Durchart NO. 2

SEC. 18 T. 20 R. 10W
LOC. N1 E8 NW

TOTAL DEPTH 5284
COMM. 1-8-48 COMP. 1-17-46
BHDY OR TREATED
CONTRACTOR The Mouser Drilg. Co.
ISSUED 3-9-48

COUNTY Rice



CASING
20 10
15% 8 5/8" 142'
12% 6% 5 1/2" 3284
13% 5 1/2"

ELEVATION

PRODUCTION 82 bbls. oil

FIGURES INDICATE BOTTOM OF FORMATIONS

cellar	5
shale & sand	30
shale	142
shale & shells	250
redbed	360
redbed & shale	454
Anhydrite	456
redbed & shale	805
shale & shells	970
salt	1225
shale & shells	1395
lime & shale	1425
lime	1586
lime & shale	1635
Florence Flint	1650
lime & shale	1725
lime	1840
shale & shells	2115
shale	2320
lime & shale	2605
lime	2880
lime & shale	2955
shale	2988
lime	3099
lime soft	3150
lime	3273
Arbuckle	3283
lime	3284
Total depth	

Tops:
White Lansing 3017
Arbuckle 3283

RECEIVED
STATE CORPORATION COMMISSION
NOV 27 1950
CONSERVATION DIVISION
Wichita, Kansas

PLUGGING
FILE SEC 18 T 20 R 10W
BOOK PAGE 44 LINE 41