

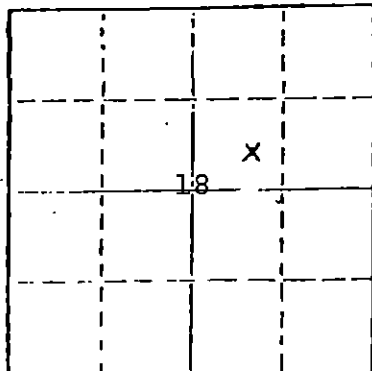
15.159.21116.0000

STATE OF KANSAS
STATE CORPORATION COMMISSION

WELL PLUGGING RECORD

Give All Information Completely
Make Required Affidavit
Mail or Deliver Report to
Conservation Division
State Corporation Comm.
245 North Water
Wichita, KS 67202

Rice County, Sec. 18 Twp. 20S Rge. 10 E/W
Location as "NE/CNW $\frac{1}{4}$ /SW $\frac{1}{4}$ " or footage from lines
1940' FNL & 1650' FEL
Lease Owner Sohio Petroleum Company
Lease Name Peters Well No. 5
Office Address Box 30, Casper, Wyoming 82602
Character of Well (Completed as Oil, Gas or Dry Hole) Oil



Locate well correctly on above
Section Plat

Date Well completed March 15, 1981
Application for plugging filed October 28, 1981
Application for plugging approved January 14, 1982
Plugging commenced March 22, 1982
Plugging completed April 2, 1982
Reason for abandonment of well or producing formation
Non-commercial
If a producing well is abandoned, date of last production
June 3, 1981

Name of Conservation Agent who supervised plugging of this well Mr. Gilbert Toman
Producing formation Arbuckle Depth to top 3275 Bottom 3298 Total Depth of Well 3331
Show depth and thickness of all water, oil and gas formations.

OIL, GAS OR WATER RECORDS

CASING RECORD

FORMATION	CONTENT	FROM	TO	SIZE	PUT IN	PULLED OUT
Arbuckle	Oil	3296	98	8-5/8"	308'	-
Upper Arbuckle	Oil	3275	80	5 1/2"	3330'	75 jts., 2297'

Describe in detail the manner in which the well was plugged, indicating where the mud fluid was placed and the method or methods used in introducing it into the hold. If cement or other plugs were used, state the character of same and depth placed, from _____ feet to _____ feet for each plug set.

Rigged up Kelso and sanded back to 3100'. Spotted a 5 sx. cement plug from 3100' to 3055'. Took stretch test and shot pipe at 2514'. Closed well in overnight leaving 5 1/2" casing in tension. Pulled 75 joints - 5 1/2" casing. Rig down casing pullers. State plugger, Mr. Gilbert Toman, on location. Pump down 8-5/8" casing with 5 sx. hulls, 25 sx. gel, 100 sx. 50-50 poz. Pump in at 450#. Initial shut in pressure - 250#. Plug from 2300'- 1950'. Well P&A at 3:30 PM, 4-2-82.

(If additional description is necessary, use BACK of this sheet)

Name of Plugging Contractor Kelso Casing Pulling

STATE OF Wyoming COUNTY OF Natrona, ss.
W.H. Ward, Sohio Petroleum Company (employee of owner) or (owner or operator)
of the above-described well, being first duly sworn on oath, says: That I have knowledge of the facts, statements, and matters herein contained and the log of the above-described well as filed and that the same are true and correct. So help me God.


(Signature)

W.H. Ward

(Address)

SUBSCRIBED AND SWORN TO before me this 20th day of April, 1982

My commission expires



Jinda Abbey
Notary Public.

RECEIVED
STATE CORPORATION COMMISSION

APR 21 1982 4-21-82

CONSERVATION DIVISION
Wichita, Kansas

15.159.21116.0000

EMPHASIS OIL OPERATIONS

P. O. Box 506

Russell, Kansas 67665

DRILLERS LOG

OPERATOR: Sohio Petroleum Company
P. O. Box 30
Casper, Wyoming 82602

CONTRACTOR: Emphasis Oil Operations
P. O. Box 506
Russell, Kansas 67665

LEASE: Peters WELL: #5

LOCATION: 700' FSL & 990' FWL of NE/4,
Section 18-20S-10W
Rice County, Kansas

Total Depth: 3330'

Elevation:

Commenced: 3-7-81

Completed: 3-15-81

Casing: 8-5/8" @ 308' with 250 sks cement
5-1/2" @ 3329' with 50 sks cement

Status: Oil Well

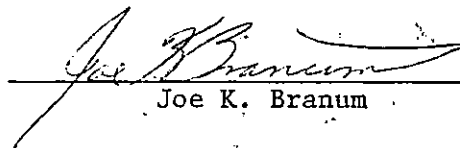
DEPTHS & FORMATIONS

(All measurements from K.B.)

Topsoil	30'	Lime	2770'
Sand & shale	453'	Shale & lime	3008'
Anhydrite	483'	Lime	3070'
Shale	1670'	Lime & shale	3192'
Lime & shale	2590'	Lime (R.T.D.)	3330'

STATE OF KANSAS)
) ss:
COUNTY OF RUSSELL)


I, Joe K. Branum, of Emphasis Oil Operations, state that the above and foregoing is a true and correct log of the above captioned well.


Joe K. Branum

Subscribed and sworn to before me this 16th day of March, 1981.

My Commission Expires: February 6, 1984.


GLEND A. R. TIFF IN
Russell County, Ks.
My Appt. Exp. 2-6-84

RECEIVED
STATE CORPORATION COMMISSION
NOV 2 1981

Notary PUBLIC
CONSERVATION DIVISION
Wichita, Kansas

15.159.21116.0000



BULK MATERIALS DELIVERY
AND
TICKET CONTINUATION

FOR INVOICE AND
TICKET NO.

DATE 4/2/82	CUSTOMER ORDER NO.	WELL NO. AND FARM Peters #5	COUNTY Rice	STATE Ks.
CHANGE TO Schie Petroleum		OWNER Same	CONTRACTOR -	No B 212061
MAILING ADDRESS		DELIVERED FROM Great Bend, Ks.	LOCATION CODE 50320	PREPARED BY T. Smith
CITY & STATE		DELIVERED TO Location	TRUCK NO. 4604-8206	RECEIVED BY

PRICE REFERENCE	SECONDARY REF. OR PART NO.	CODE		DESCRIPTION	UNITS 1		UNITS 2		UNIT PRICE	AMOUNT	
		L	D		QTY.	MEAS.	QTY.	MEAS.			
		2	b	100 Pozmix Cement 50/50 2% Gel							
504-043		2	b	Regular Portland	50	sk			5.25	262	50
506-105		2	b	Pozmix A	50	cuft.			2.46	123	00
506-121		2	b	2 Halliburton Gel 2% Allowed							n/c
<p><i>This is not an invoice</i></p>											
				Returned Mileage Charge	TOTAL WEIGHT		LOADED MILES		TON MILES		
				SERVICE CHARGE ON MATERIALS RETURNED			CU. FEET				
500-207		2	b	SERVICE CHARGE			100		.95	95	00
500-306		2	b	Mileage Charge	8,568	TOTAL WEIGHT	18	LOADED MILES	077.11	TON MILES	.70
No B 212061							CARRY FORWARD TO INVOICE			SUB-TOTAL	