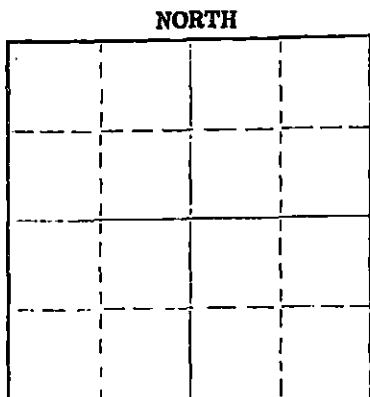


STATE OF KANSAS
STATE CORPORATION COMMISSION
CONSERVATION DIVISION
P. O. BOX 17027
WICHITA, KANSAS 67217

WELL PLUGGING RECORD



Rice County. Sec 8 Twp 20S Rge 10W (E) (W)
Location as "NE/CNW/SW" or footage from lines 100' N SW SW SW
Lease Owner Tomlinson Oil Co., Inc.
Lease Name Bayer Well No. 4
Office Address Suite 1030, 200 W. Douglas, Wichita, Ks.
Character of Well (completed as Oil, Gas or Dry Hole) D & A
Date well completed December 31 19 75
Application for plugging filed December 31 19 75
Application for plugging approved December 31 19 75
Plugging commenced December 31 19 75
Plugging completed December 31 19 75
Reason for abandonment of well or producing formation D & A
If a producing well is abandoned, date of last production 19
Was permission obtained from the Conservation Division or its agents before plugging was commenced? Yes

Name of Conservation Agent who supervised plugging of this well Gilbert Toman
Producing formation _____ Depth to top _____ Bottom _____ Total Depth of Well 3363 Feet
Show depth and thickness of all water, oil and gas formations.

OIL, GAS OR WATER RECORDS

CASING RECORD

FORMATION	CONTENT	FROM	TO	SIZE	PUT IN	PULLED OUT
				8 5/8	201	-0-

Describe in detail the manner in which the well was plugged, indicating where the mud fluid was placed and the method or methods used in introducing it into the hole. If cement or other plugs were used, state the character of same and depth placed, from _____ feet to _____ feet for each plug set.

Plug @ 480' w/40 sx, 180' w/25 sx,
Plug & bridge @ 40' w/10 sx, 2 sx in
rathole.

RECEIVED
STATE CORPORATION COMMISSION

JAN 8 1976


CONSERVATION DIVISION
Wichita, Kansas

Name of Plugging Contractor B & B Drilling, Inc.
Address 515 Union Center, Wichita, Ks. 67202
(If additional description is necessary, use BACK of this sheet)

STATE OF KANSAS, COUNTY OF SEDGWICK, ss.
Bill Lahar (employee of owner) or (owner or operator) of the above-described well, being first duly sworn on oath, says: That I have knowledge of the facts, statements, and matters herein contained and the log of the above-described well as filed and that the same are true and correct. So help me God.

(Signature) Bill Lahar
Bill Lahar
515 Union Center, Wichita, Ks.
(Address)

Subscribed and sworn to before me this 31st day of December, 19 75
January 29, 1979
Betty M. Abbott
Notary Public.



December 31, 1975

DRILLERS LOG

#4 BAYER
 100' N SW SW
 Sec. 8-20S-10W
 Rice County, Kansas

OPERATOR: Tomlinson Oil Company, Inc.
 CONTRACTOR: B & B Drilling, Inc.
 COMMENCED: December 22, 1975
 COMPLETED: December 31, 1975

8 5/8" @ 201' w/150 sx

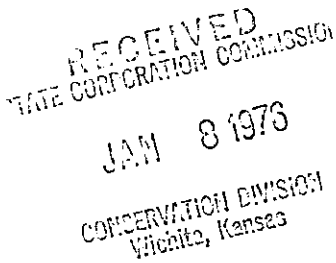

0	206	Sand Shale & Shells	
206	1000	Redbed	
1000	1259	Shale	
1259	1461	Shale & Lime	
1461	2252	Shale	
2252	2505	Shale & Lime	
2505	2685	Shale	
2685	3085	Shale & Lime	
3085	3325	Lime	
3325	3349	Lime & Arbuckle	
3349	3363	Lime	
3363		RTD	D & A

We certify that the above and foregoing is a true and correct copy of the log on the #4 Bayer located in Rice County, Kansas.

B & B DRILLING, INC.

Bill Lahar
 Bill Lahar

Subscribed and sworn to before me this 31st day of December, 1975.



Betty M. Abbott
 Betty M. Abbott Notary Public