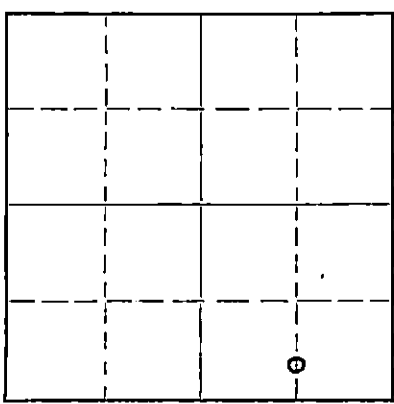


STATE OF KANSAS
STATE CORPORATION COMMISSION

Give All Information Completely
Make Required Affidavit

Mail or Deliver Report to:
Conservation Division
State Corporation Commission
800 Bittling Building
Wichita, Kansas

WELL PLUGGING RECORD



Locate well correctly on above
Section Plat

Rice County. Sec. 17 Twp. 20S Rge. 10W (E) (W)
Location as "NE/CNW $\frac{1}{4}$ SW $\frac{1}{4}$ " or footage from lines Gen South line SE $\frac{1}{4}$
Lease Owner Ben C. W. Hyde, Jr., and A. J. Stormfeltz
Lease Name Carl Rick Well No. 4
Office Address 4638 J. C. Nichols Parkway, K.C.2., Mo.
Character of Well (completed as Oil, Gas or Dry Hole) Dry
Date well completed April 11, 19 49
Application for plugging filed October 10, 19 50
Application for plugging approved October 11, 19 50
Plugging commenced October 12, 19 50
Plugging completed October 22, 19 50
Reason for abandonment of well or producing formation Dry
If a producing well is abandoned, date of last production None 19
Was permission obtained from the Conservation Division or its agents before plugging was commenced? Yes

Name of Conservation Agent who supervised plugging of this well Ruel Durkee, Box 597, McPherson, Kansas
Producing formation None Depth to top Bottom Total Depth of Well 3349 Feet
Show depth and thickness of all water, oil and gas formations.

OIL, GAS OR WATER RECORDS

CASING RECORD

Formation	Content	From	To	Size	Put In	Pulled Out
				10 3/4"	155'	
				7 1/2" OD 20#	3343'	1424

Describe in detail the manner in which the well was plugged, indicating where the mud fluid was placed and the method or methods used in introducing it into the hole. If cement or other plugs were used, state the character of same and depth placed, from feet to feet for each plug set.

Plug set at 3110'

(Plugging information)

3390 to 3380 ft. Sand bridge.
3380 to 3350 6 Sks. Cement. with dump bailer.
3350 to 205 Mudded. Shoveled in.
205 to 190 Rock bridge. Drove on with tools.
190 to 150 25 Sks. cement. Shoveled in, mixed on floor.
150 to 25 Mud. Shoveled in.
25 to Cellar 10 Sks. cement. Shoveled in. ""

RECEIVED
STATE CORPORATION COMMISSION
NOV - 1 1950
CONSERVATION DIVISION
Wichita, Kansas


(If additional description is necessary, use BACK of this sheet)
Correspondence regarding this well should be addressed to Hyde & Stormfeltz
Address 4638 Millersch Parkway - Kansas City Mo.

STATE OF Kansas, COUNTY OF Butler, ss.
A. R. Ash (employee of owner) or (owner or operator) of the above-described well,
being first duly sworn on oath, says: That I have knowledge of the facts, statements, and matters herein contained and the log of the above-described well as filed and that the same are true and correct. So help me God.

(Signature) W. S. Pope Pulling Co. by A. R. Ash

SUBSCRIBED AND SWORN to before me this 24 day of October, 19 50

My commission expires Oct-28-1954
Paul Whenty Notary Public.



HYDE AND STORMFELTZ

WELL: Rick #4 Rice County, Kansas
 COMMENCED RD: 3/30/49 Elevation:
 COMPLETED RD: 4/11/49 Initial Prod:
 TOTAL DEPTH : 3349' CONTRACTOR: Brunson Drilling Co., Inc.
 Casing: 155' 10 3/4"
 3343' 7 1/2" O. D. 20#

STRATA	DEPTH
Clay and Shells	80
Shale and Shells	105
Sand and Shells	120
Shale and Shells	180
Redbed	455
Anhydrite	475
Shale and Shells	1040
Salt and Shells	1200
Shale and Lime	1400
Lime and Shale	1560
Shale and Lime	1690
Lime	1900
Lime and Shale	2005
Shale and Lime	2650
Lime	3330
Shale	3349
Total Depth	3349

RECEIVED
 STATE CORPORATION COMMISSION
 OCT 11 1950
 CONSERVATION DIVISION
 Wichita, Kansas

I hereby certify that the above is a true and correct log of said well as reflected by the daily drilling reports.

BRUNSON DRILLING COMPANY, INC.

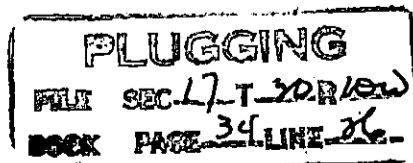
BY

(Signed) William S. Brunson
 Wm. S. Brunson Secretary

Signed and sworn to in my presence this 19 day of April, 1949, by Wm. S. Brunson, secretary of the Brunson Drilling Company, Inc., a corporation in the State of Kansas.

(Signed) Jean E. Detwiler
 Notary Public

My commission expires September 10, 1951.



HYDE AND STORMFELTZ

WELL: Rick #4

Rice County, Kansas

COMMENCED RD: 3/30/49

Elevation:

COMPLETED RD: 4/11/49

Initial Prod:

TOTAL DEPTH : 3349'

CONTRACTOR: Brunson Drilling Co., Inc.

Casing: 155' 10 3/4"
3343' 7 1/2" O. D. 20#

STRATA	DEPTH
Clay and Shells	80
Shale and Shells	105
Sand and Shells	120
Shale and Shells	180
Redbed	455
Anhydrite	475
Shale and Shells	1040
Salt and Shells	1200
Shale and Lime	1400
Lime and Shale	1560
Shale and Lime	1690
Lime	1900
Lime and Shale	2005
Shale and Lime	2650
Lime	3330
Shale	3349
Total Depth	3349

RECEIVED
STATE CORPORATION COMMISSION
OCT 24 1950
CONSERVATION DIVISION
Wichita, Kansas

I hereby certify that the above is a true and correct log of said well as reflected by the daily drilling reports.

BRUNSON DRILLING COMPANY, INC.

BY

(Signed) William S. Brunson

Wm. S. Brunson

Secretary

Signed and sworn to in my presence this 19 day of April, 1949, by Wm. S. Brunson, secretary of the Brunson Drilling Company, Inc., a corporation in the State of Kansas.

(Signed) Jean E. Detwiler

Notary Public

My commission expires September 10, 1951.

