

For KCC Use:
 Effective Date: 10-16-2018
 District #: 3
 SGA? Yes No

KANSAS CORPORATION COMMISSION
 OIL & GAS CONSERVATION DIVISION

Form C-1
 July 2014
 Form must be Typed
 Form must be Signed
 All blanks must be Filled

NOTICE OF INTENT TO DRILL

Must be approved by KCC five (5) days prior to commencing well
 Form KSONA-1, Certification of Compliance with the Kansas Surface Owner Notification Act, MUST be submitted with this form.

Expected Spud Date: September 26 2018
month day year

Spot Description: _____
 NW - SE - NE - NE Sec. 5 Twp. 15 S. R. 25 E W
 (00000) 4,521 feet from N / S Line of Section
350 feet from E / W Line of Section

OPERATOR: License# 35604
 Name: Luke Town
 Address 1: 15958 W. 343rd St.
 Address 2: _____
 City: Paola State: KS Zip: 66071 + _____
 Contact Person: Luke Town
 Phone: 913-206-6254

Is SECTION: Regular Irregular?
 (Note: Locate well on the Section Plat on reverse side)
 County: Johnson

CONTRACTOR: License# 33715
 Name: Town Oilfield Service

Lease Name: Town Well #: G-1
 Field Name: Stilwell Unknown
 Is this a Prorated / Spaced Field? Yes No
 Target Formation(s): Squirrel

Well Drilled For: Oil Gas Enh Rec Storage Disposal Seismic ; # of Holes _____ Other: _____
 Well Class: Infield Pool Ext. Wildcat Other _____
 Type Equipment: Mud Rotary Air Rotary Cable

Nearest Lease or unit boundary line (in footage): 330
 Ground Surface Elevation: NA ect 1072 feet MSL
 Water well within one-quarter mile: Yes No
 Public water supply well within one mile: Yes No
 Depth to bottom of fresh water: NA-100
 Depth to bottom of usable water: NA 300
 Surface Pipe by Alternate: I II
 Length of Surface Pipe Planned to be set: 20
 Length of Conductor Pipe (if any): NA
 Projected Total Depth: 650
 Formation at Total Depth: Squirrel

If OWWO: old well information as follows.
 Operator _____
 Well Name: _____
 Original Completion Date: _____ Original Total Depth: _____

Water Source for Drilling Operations:
 Well Farm Pond Other: Haul
 DWR Permit #: _____
 (Note: Apply for Permit with DWR)
 Will Cores be taken? Yes No
 If Yes, proposed zone: _____

Directional, Deviated or Horizontal wellbore? Yes No
 If Yes, true vertical depth: _____
 Bottom Hole Location: _____
 KCC DKT #: _____

* Residential Gas Well

AFFIDAVIT

The undersigned hereby affirms that the drilling, completion and eventual plugging of this well will comply with K.S.A. 55 et. seq. Received
 It is agreed that the following minimum requirements will be met: KANSAS CORPORATION COMMISSION

SEP 26 2018

1. Notify the appropriate district office **prior** to spudding of well;
2. A copy of the approved notice of intent to drill **shall be** posted on each drilling rig;
3. The minimum amount of surface pipe as specified below **shall be set** by circulating cement to the top; in all cases surface pipe shall be set through all unconsolidated materials plus a minimum of 20 feet into the underlying formation.
4. If the well is dry hole, an agreement between the operator and the district office on plug length and placement is necessary **prior to plugging**;
5. The appropriate district office will be notified before well is either plugged or production casing is cemented in;
6. If an ALTERNATE II COMPLETION, production pipe shall be cemented from below any usable water to surface **within 120 DAYS** of spud date. Or pursuant to Appendix "B" - Eastern Kansas surface casing order #133,891-C, which applies to the KCC District 3 area, alternate II cementing must be completed within 30 days of the spud date or the well shall be plugged. **In all cases, NOTIFY district office** prior to any cementing.

I hereby certify that the statements made herein are true and to the best of my knowledge and belief.
 Date: 9/25/18 Signature of Operator or Agent: [Signature] Title: Agent

For KCC Use ONLY
 API # 15 - 091-24501-0000
 Conductor pipe required None feet
 Minimum surface pipe required 20 feet per ALT. I II
 Approved by: [Signature] 10-11-2018
 This authorization expires: 10-11-2019
 (This authorization void if drilling not started within 12 months of approval date.)
 Spud date: _____ Agent: _____

Remember to:

- File Certification of Compliance with the Kansas Surface Owner Notification Act (KSONA-1) with Intent to Drill;
- File Drill Pit Application (form CDP-1) with Intent to Drill;
- File Completion Form ACO-1 within 120 days of spud date;
- File acreage attribution plat according to field proration orders;
- Notify appropriate district office 48 hours prior to workover or re-entry;
- Submit plugging report (CP-4) after plugging is completed (within 60 days);
- Obtain written approval before disposing or injecting salt water.
- If well will not be drilled or permit has expired (See: authorized expiration date) please check the box below and return to the address below.

Well will not be drilled or Permit Expired Date: _____
 Signature of Operator or Agent: _____

Mail to: KCC - Conservation Division,
 266 N Main St, Ste 220, Wichita, KS 67202-1513

5
15
25
 E W

SEP 26 2018

CONSERVATION DIVISION
WICHITA, KS

For KCC Use ONLY
API # 15 - 091-24501-00-00

IN ALL CASES PLOT THE INTENDED WELL ON THE PLAT BELOW

In all cases, please fully complete this side of the form. Include Items 1 through 5 at the bottom of this page.

Operator: Luke Town
Lease: Town
Well Number: G-1
Field: Unknown

Location of Well: County: Johnson
4,521 feet from N / S Line of Section
350 feet from E / W Line of Section
Sec. 5 Twp. 15 S. R. 25 E W


Number of Acres attributable to well: _____
QTR/QTR/QTR/QTR of acreage: NW - SE - NE - NE

Is Section: Regular or Irregular

If Section is Irregular, locate well from nearest corner boundary.
Section corner used: NE NW SE SW

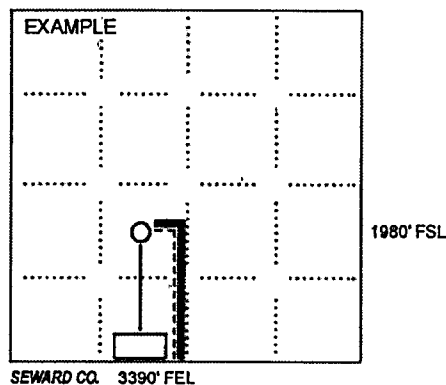
PLAT

Show location of the well. Show footage to the nearest lease or unit boundary line. Show the predicted locations of lease roads, tank batteries, pipelines and electrical lines, as required by the Kansas Surface Owner Notice Act (House Bill 2032). You may attach a separate plat if desired.



LEGEND

- Well Location
- Tank Battery Location
- Pipeline Location
- Electric Line Location
- Lease Road Location



NOTE: In all cases locate the spot of the proposed drilling location.

In plotting the proposed location of the well, you must show:

1. The manner in which you are using the depicted plat by identifying section lines, i.e. 1 section, 1 section with 8 surrounding sections, 4 sections, etc.
2. The distance of the proposed drilling location from the south / north and east / west outside section lines.
3. The distance to the nearest lease or unit boundary line (In footage).
4. If proposed location is located within a prorated or spaced field a certificate of acreage attribution plat must be attached: (CO-7 for oil wells; CG-8 for gas wells).
5. The predicted locations of lease roads, tank batteries, pipelines, and electrical lines.

KANSAS CORPORATION COMMISSION
OIL & GAS CONSERVATION DIVISION
APPLICATION FOR SURFACE PIT

SEP 26 2018

CONSERVATION DIVISION
WICHITA, KS

Form CDP-1
July 2014

Form must be Typed

Submit in Duplicate

Operator Name: Luke Town		License Number: 35604
Operator Address: 15958 W. 343rd St.		Paola KS 66071
Contact Person: Luke Town		Phone Number: 913-206-6254
Lease Name & Well No.: Town G-1		Pit Location (QQQQ): SE - NE - NE
Type of Pit: <input type="checkbox"/> Emergency Pit <input type="checkbox"/> Burn Pit <input type="checkbox"/> Settling Pit <input checked="" type="checkbox"/> Drilling Pit <input type="checkbox"/> Workover Pit <input type="checkbox"/> Haul-Off Pit (If WP Supply API No. or Year Drilled)		Pit is: <input checked="" type="checkbox"/> Proposed <input type="checkbox"/> Existing If Existing, date constructed: Pit capacity: 128 (bb/s)
Is the pit located in a Sensitive Ground Water Area? <input type="checkbox"/> Yes <input checked="" type="checkbox"/> No		Chloride concentration: _____ mg/l (For Emergency Pits and Settling Pits only)
Is the bottom below ground level? <input checked="" type="checkbox"/> Yes <input type="checkbox"/> No	Artificial Liner? <input type="checkbox"/> Yes <input checked="" type="checkbox"/> No	How is the pit lined if a plastic liner is not used? Native Clay
Pit dimensions (all but working pits): 12 Length (feet) 12 Width (feet)		<input type="checkbox"/> N/A: Steel Pits <input type="checkbox"/> No Pit
Depth from ground level to deepest point: 5 (feet)		
If the pit is lined give a brief description of the liner material, thickness and installation procedure.		Describe procedures for periodic maintenance and determining liner integrity, including any special monitoring.
Distance to nearest water well within one-mile of pit: NA 588 feet Depth of water well 250 feet		Depth to shallowest fresh water 74 feet. Source of information: <input type="checkbox"/> measured <input type="checkbox"/> well owner <input type="checkbox"/> electric log <input checked="" type="checkbox"/> KDWR
Emergency, Settling and Burn Pits ONLY: Producing Formation: _____ Number of producing wells on lease: _____ Barrels of fluid produced daily: _____ Does the slope from the tank battery allow all spilled fluids to flow into the pit? <input type="checkbox"/> Yes <input type="checkbox"/> No		Drilling, Workover and Haul-Off Pits ONLY: Type of material utilized in drilling/workover: Fresh water Number of working pits to be utilized: 1 Abandonment procedure: Remove fluids, backfill Drill pits must be closed within 365 days of spud date.
I hereby certify that the above statements are true and correct to the best of my knowledge and belief.		
9/25/18 Date		[Signature] Signature of Applicant or Agent

KCC OFFICE USE ONLY

Liner Steel Pit RFAC RFAS

Date Received: 10/8/18 Permit Number: 15-091-24501-0000 Permit Date: 10/8/18 Lease Inspection: Yes No

15-091-24501-00-00

KANSAS CORPORATION COMMISSION
OIL & GAS CONSERVATION DIVISION

Form KSONA-1
July 2014
Form Must Be Typed
Form must be Signed
All blanks must be Filled

**CERTIFICATION OF COMPLIANCE WITH THE
KANSAS SURFACE OWNER NOTIFICATION ACT**

This form must be submitted with all Forms C-1 (Notice of Intent to Drill); CB-1 (Cathodic Protection Borehole Intent); T-1 (Request for Change of Operator Transfer of Injection or Surface Pit Permit); and CP-1 (Well Plugging Application). Any such form submitted without an accompanying Form KSONA-1 will be returned.

Select the corresponding form being filed: C-1 (Intent) CB-1 (Cathodic Protection Borehole Intent) T-1 (Transfer) CP-1 (Plugging Application)

OPERATOR: License # 35604
Name: Luke Town
Address 1: 15958 W. 343rd St.
Address 2: _____
City: Paola State: KS Zip: 66071 + _____
Contact Person: Luke Town
Phone: (913) 206-6254 Fax: (_____) _____
Email Address: luke@advancedbaseballacademy.com

Well Location:
NW SE NE NE Sec. 5 Twp. 15 S. R. 25 East West
County: Johnson
Lease Name: Town Well #: G-1

If filing a Form T-1 for multiple wells on a lease, enter the legal description of the lease below:

Received
KANSAS CORPORATION COMMISSION
SEP 26 2018
CONSERVATION DIVISION
WICHITA, KS

Surface Owner Information:

Name: Luke Town
Address 1: 15958 W. 343rd St.
Address 2: _____
City: Paola State: KS Zip: 66071 + _____

When filing a Form T-1 involving multiple surface owners, attach an additional sheet listing all of the information to the left for each surface owner. Surface owner information can be found in the records of the register of deeds for the county, and in the real estate property tax records of the county treasurer.

If this form is being submitted with a Form C-1 (Intent) or CB-1 (Cathodic Protection Borehole Intent), you must supply the surface owners and the KCC with a plat showing the predicted locations of lease roads, tank batteries, pipelines, and electrical lines. The locations shown on the plat are preliminary non-binding estimates. The locations may be entered on the Form C-1 plat, Form CB-1 plat, or a separate plat may be submitted.

Select one of the following:

- I certify that, pursuant to the Kansas Surface Owner Notice Act (House Bill 2032), I have provided the following to the surface owner(s) of the land upon which the subject well is or will be located: 1) a copy of the Form C-1, Form CB-1, Form T-1, or Form CP-1 that I am filing in connection with this form; 2) if the form being filed is a Form C-1 or Form CB-1, the plat(s) required by this form; and 3) my operator name, address, phone number, fax, and email address.
- I have not provided this information to the surface owner(s). I acknowledge that, because I have not provided this information, the KCC will be required to send this information to the surface owner(s). To mitigate the additional cost of the KCC performing this task, I acknowledge that I must provide the name and address of the surface owner by filling out the top section of this form and that I am being charged a \$30.00 handling fee, payable to the KCC, which is enclosed with this form.

If choosing the second option, submit payment of the \$30.00 handling fee with this form. If the fee is not received with this form, the KSONA-1 form and the associated Form C-1, Form CB-1, Form T-1, or Form CP-1 will be returned.

I hereby certify that the statements made herein are true and correct to the best of my knowledge and belief.

Date: 9/25/18 Signature of Operator or Agent: Juan Baker Title: Agent

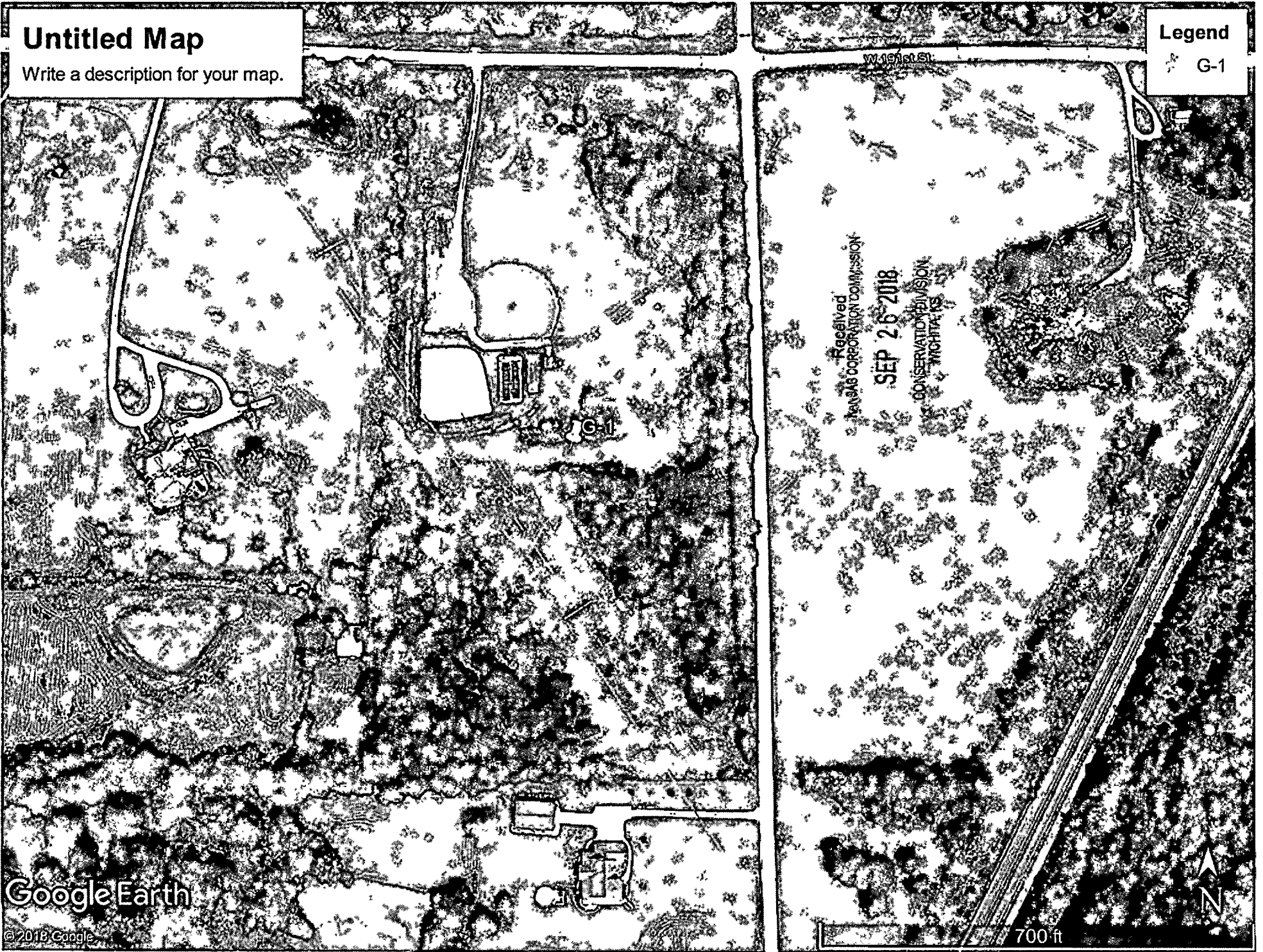
Untitled Map

Write a description for your map.

Legend

G-1

0000-10542-160-51



Google Earth

© 2018 Google

Received
NEVADA CORPORATION COMMISSION
SEP 26 2018
CONSERVATION DIVISION
RENO, NV



700 ft

15-091-24501-00-00

September 26, 2018

Received
KANSAS CORPORATION COMMISSION

SEP 27 2018


CONSERVATION DIVISION
WICHITA, KS

Tom Scanton
5795 West 191st
Stilwell, Kansas 66085

Mr. Scanton,

This letter is to notify you that Luke Town has submitted intent to drill a gas well within 660 feet of your water well. The well is located in the NW/4 SE/4 NE/4 NE/4 of Sec 5 Twp 15S R25E. This notification is required by the Eastern Kansas Surface Casing Order #133,891-C

If you should have any questions, please do not hesitate to contact me.



Luke Town
(913) 206-6254