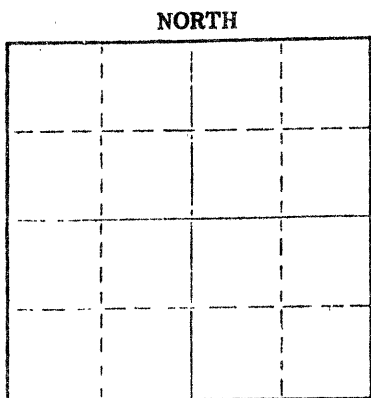


15-153-20225-00-00

FORM CP-4

STATE OF KANSAS
STATE CORPORATION COMMISSION
CONSERVATION DIVISION
P. O. BOX 17027
WICHITA, KANSAS 67217

WELL PLUGGING RECORD



Locate well correctly on above Section Plat

Rawlins County, Sec. 28 Twp. 1S Rge. (X) 34 (W)
Location as "NE/CNW/SW" or footage from lines. C NE SW
Lease Owner John O. Farmer
Lease Name HRNCHIR Well No. 1
Office Address Box 352, Russell, Ks
Character of Well (completed as Oil, Gas or Dry Hole) Dry Hole
Date well completed 10/31 19 75
Application for plugging filed 10/31 19 75
Application for plugging approved 10/31 19 75
Plugging commenced 10/31 19 75
Plugging completed 10/31 19 75
Reason for abandonment of well or producing formation Dry Hole

If a producing well is abandoned, date of last production 19
Was permission obtained from the Conservation Division or its agents before plugging was commenced? Yes

Name of Conservation Agent who supervised plugging of this well Gilbert Balthazor
Producing formation Depth to top Bottom Total Depth of Well 4395 Feet
Show depth and thickness of all water, oil and gas formations.

OIL, GAS OR WATER RECORDS

CASING RECORD

FORMATION	CONTENT	FROM	TO	SIZE	PUT IN	PULLED OUT
				8 5/8"	347'	None

Describe in detail the manner in which the well was plugged, indicating where the mud fluid was placed and the method or methods used in introducing it into the hole. If cement or other plugs were used, state the character of same and depth placed, from feet to feet for each plug set.

RECEIVED
STATE CORPORATION COMMISSION

1800' w/70 sx
300' w/20 sx
40' w/10 sx
NOV 7 1975
11-07-1975
CONSERVATION DIVISION
Wichita, Kansas

(If additional description is necessary, use BACK of this sheet)
Name of Plugging Contractor Sun Oilwell
Address Box 169, Great Bend, Ks

STATE OF Kansas COUNTY OF Sedgwick ss.

James R. Daniels (employee of owner) of the above-described well, being first duly sworn on oath, says: That I have knowledge of the facts, statements, and matters herein contained and the log of the above-described well as filed and that the same are true and correct. So help me God.

(Signature) James R. Daniels
617 Union Center, Wichita, Ks 67202
(Address)

SUBSCRIBED AND SWORN TO before me this 5th day of November, 1975

JOLENE S. FRISBIE, STATE NOTARY PUBLIC
My commission expires My Comm. Exp. March 13, 1979
Jolene S. Frisbie
Notary Public.



WELL LOG

15-153-20225-00-00

COMPANY John O. Farmer


SEC. 28 T. 1S R. 34W
LOC. C NE SW

FARM HRNCHIR NO. 1

RIG. NO. 2
TOTAL DEPTH 4395'
COMM. 10/25/75

COMP. 10/31/75

COUNTY Rawlins
KANSAS



CONTRACTOR Murfin Drilling

CASING
20 10
15 8 5/8" @ 347' w/225 SX
12 6
13 5

ELEVATION
PRODUCTION Dry Hole


FIGURES INDICATE BOTTOM OF FORMATIONS

- 312 - clay, sand, shale
- 425 - shale
- 3028 - shale, sand
- 3066 - anhydrite
- 3640 - shale
- 4395 - lime, shale
- 4395 - TD

State of Kansas
County of Sedgwick } ss:

I, James R. Daniels of the Murfin Drilling Company

upon oath state that the above and foregoing is a true and correct copy of the log of the Hrnchir #1 well.



Subscribed and sworn to before me this 5th day of November 19 75

JOLENE S. FRISBIE, STATE NOTARY PUBLIC
My Comm. Exp. March 13, 1979

James R. Daniels
Jolene S. Frisbie
NOTARY PUBLIC