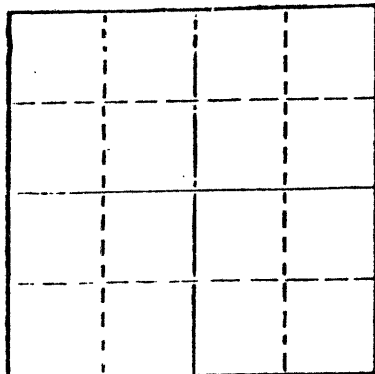


STATE OF KANSAS
STATE CORPORATION COMMISSION

15-153-20314-00-00
WELL PLUGGING RECORD

Give All Information Completely
Make Required Affidavit
Mail or Deliver Report to
Conservation Division
State Corporation Comm.
245 North Water
Wichita, KS 67202

Rawlins County. Sec. 35 Twp. 1 Rge. 34 E/W
Location as "NE/CNW $\frac{1}{4}$ SW $\frac{1}{4}$ " or footage from lines _____
SW SE
Lease Owner Abercrombie Drilling, Inc.
Lease Name Dozbaba Well No. 1
Office Address 801 Union Center, Wichita, Kansas 67202
Character of Well (Completed as Oil, Gas or Dry Hole) _____
Dry Hole



Locate well correctly on above
Section Plat

Date Well completed Feb. 9, 1978
Application for plugging filed (verbally) Feb. 9, 1978
Application for plugging approved (verbally) Feb. 9, 1978
Plugging commenced Feb. 9, 1978
Plugging completed Feb. 9, 1978
Reason for abandonment of well or producing formation _____
No commercial quantity of oil or gas encountered
If a producing well is abandoned, date of last production _____
19

Was permission obtained from the Conservation Division or
its agents before plugging was commenced? Yes

Name of Conservation Agent who supervised plugging of this well Gilbert Balthazor
Producing formation _____ Depth to top _____ Bottom _____ Total Depth of Well 4285
Show depth and thickness of all water, oil and gas formations.

OIL, GAS OR WATER RECORDS

CASING RECORD

FORMATION	CONTENT	FROM	TO	SIZE	PUT IN	PULLED OUT

FEB 14 1978
02-14-1978
WICHITA, KANSAS

Describe in detail the manner in which the well was plugged, indicating where the mud fluid
was placed and the method or methods used in introducing it into the hold. If cement or other
plugs were used, state the character of same and depth placed, from _____ feet to
_____ feet for each plug set.

Set 1st plug at 1800' with 70 sacks
2nd plug at 240' with 20 sacks
40' solid bridge with 10 sacks
Cemented with 50/50 posmix, 6% gel

(If additional description is necessary, use BACK of this sheet)


Name of Plugging Contractor Abercrombie Drilling, Inc.

STATE OF KANSAS COUNTY OF SEDGWICK, ss.
Jack L. Partridge, Ass't. Secretary-Treasurer (employee of owner) or (owner or operator)
of the above-described well, being first duly sworn on oath, says: That I have knowledge of
the facts, statements, and matters herein contained and the log of the above-described well
as filed and that the same are true and correct. So help me God.

(Signature) Jack L. Partridge
801 Union Center, Wichita, Kansas 67202
(Address)

SUBSCRIBED AND SWORN TO before me this 13th day of February, 19 78

Sandra Richman
Sandra Richman Notary Public.
My commission expires July 21, 1979



IMPORTANT
Kans. Geo. Survey request
samples on this well.

KANSAS DRILLERS LOG

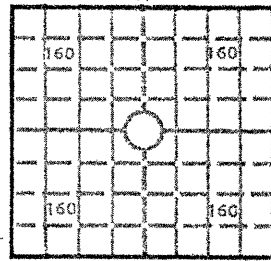
s. 35 T. 1 R. 34 ^E/_W

Loc. SW SE

County Rawlins

API No. 15 — 153 — 20,314-00-00
County Number

640 Acres
N



Elev.: Gr. 3034

DF 3037 KB 3039

Operator
Abercrombie Drilling, Inc.

Address
801 Union Center Wichita, Kansas 67202

Well No. # 1 Lease Name Dozbaba

Footage Location
feet from (N) (S) line _____ feet from (E) (W) line _____

Principal Contractor Abercrombie Drilling, Inc. Geologist Orlin Phelps

Spud Date January 31, 1978 Total Depth 4285 P.B.T.D. _____

Date Completed February 9, 1978 Oil Purchaser None

CASING RECORD

Report of all strings set — surface, intermediate, production, etc.

Purpose of string	Size hole drilled	Size casing set (in O.D.)	Weight lbs/ft.	Setting depth	Type cement	Sacks	Type and percent additives
Surface	12 1/4"	8-5/8"		287' KB	Common	225	2% CaCl 3% gel

LINER RECORD

PERFORATION RECORD

Top, ft.	Bottom, ft.	Sacks cement	Shots per ft.	Size & type	Depth interval

Size	Setting depth	Packer set at

ACID, FRACTURE, SHOT, CEMENT SQUEEZE RECORD

Amount and kind of material used	Depth interval treated

RECEIVED
STATE CORPORATION COMMISSION
02-14-1978
FEB 14 1978

INITIAL PRODUCTION

Date of first production _____ Producing method (flowing, pumping, gas lift, etc.) _____

RATE OF PRODUCTION PER 24 HOURS	Oil	Gas	Water	Gas-oil ratio
	bbls.	MCF	bbls.	CFPB

Disposition of gas (vented, used on lease or sold) _____ Producing interval (s) _____

INSTRUCTIONS: As provided in KCC Rule 82-2-125, within 90 days after completion of a well, one completed copy of this Drillers Log shall be transmitted to the State Geological Survey of Kansas, 4150 Monroe Street, Wichita, Kansas 67209. Copies of this form are available from the Conservation Division, State Corporation Commission, 3830 So. Meridian (P.O. Box 17027), Wichita, Kansas 66217. Phone AC 316-522-2206. If confidential custody is desired, please note Rule 82-2-125. Drillers Logs will be on open file in the Oil and Gas Division, State Geological Survey of Kansas, Lawrence, Kansas 66044.

Operator
 Abercrombie Drilling, Inc. 15-153-20314-00-00 DESIGNATE TYPE OF COMP.: OIL, GAS, DRY HOLE, SWDW, ETC.:
Dry Hole

Well No. 1 Lease Name Dozbaba

S 35 T 1 R 34 ^K/_W

WELL LOG

Show all important zones of porosity and contents thereof; cored intervals, and all drill-stem tests, including depth interval tested, cushion used, time tool open, flowing and shut-in pressures, and recoveries.

SHOW GEOLOGICAL MARKERS, LOGS RUN, OR OTHER DESCRIPTIVE INFORMATION.

FORMATION DESCRIPTION, CONTENTS, ETC.	TOP	BOTTOM	NAME	DEPTH
Clay & sand	0	250	SAMPLE TOPS:	
Shale	250	1200		
Shale & sand	1200	2040	Anhydrite	2897 (+ 142)
Shale with pyrite	2445	2892	B/Anhydrite	2928 (+ 111)
Anhydrite	2892	2928	Heebner	3951 (- 912)
Shale	2928	3240	Lansing	3999 (- 960)
Shale & lime	3240	3755		
Lime	3755	4285		
Rotary Total Depth		4285		
ELECTRIC LOG TOPS:				
DST#1 (4023-4074) 30", 60", 60", 60". Rec. 75' ocm (trace of water) 480' ocw (3% oil) IFP 76-151; IBHP 1281; FFP 194-313; IBHP 1238.			Anhydrite	2893 (+ 146)
			Heebner	3953 (- 914)
			Lansing	4001 (- 962)
			B/KC	4259 (-1220)
DST#2 (4080-4113) 30", 60", 30", 60". Weak blow - died in 28 min. Rec. 1' co, 29' socm (2% oil) IFP 54-54; IBHP 151; FFP 54-54; FBHP 65.			RTD	4285 (-1246)
			ELTD	4285 (-1246)
DST#3 (4116-4205) 30", 60", 90", 60". Rec. 120' mud w/spots oil, 300' mw. IFP 97-119; IBHP 1367; FFP 126-259; FBHP 1313.				

RECEIVED
 STATE OIL & GAS COMMISSION
 02-14-1978
 FEB 14 1978

USE ADDITIONAL SHEETS, IF NECESSARY, TO COMPLETE WELL RECORD.

Date Received	<p style="font-size: 1.5em; margin: 0;"><i>Jack L. Partridge</i></p> <p style="margin: 0;">Signature</p> <p style="margin: 0;">Jack L. Partridge, Ass't. Secretary-Treasurer</p> <p style="margin: 0;">Title</p> <p style="margin: 0;">February 13, 1978</p> <p style="margin: 0;">Date</p>
---------------	---