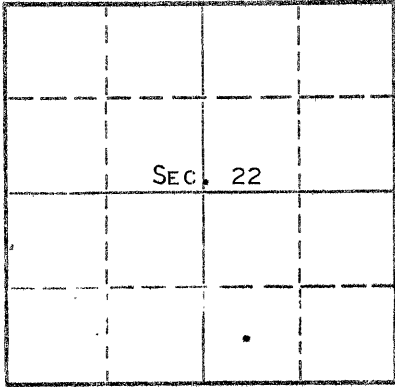


Give All Information Completely
Make Required Affidavit
Mail or Deliver Report to:
Conservation Division
State Corporation Commission
P. O. Box 17027
Wichita, Kansas 67217
NORTH

WELL PLUGGING RECORD



Locate well correctly on above Section Plot

RAWLINS County. Sec. 22 Twp. 1s Rge. 34 (X)X (W)
Location as "NE/CNW/SW" or footage from lines C SW SE
Lease Owner PETROLEUM, INC.,
Lease Name KUNDYSEK Well No. 1
Office Address BOX 1447, GREAT BEND, KANSAS
Character of Well (completed as Oil, Gas or Dry Hole) DRY HOLE
Date well completed MARCH 16 19 77
Application for plugging filed MARCH 16 19 77
Application for plugging approved MARCH 16 19 77
Plugging commenced MARCH 16 19 77
Plugging completed MARCH 16 19 77
Reason for abandonment of well or producing formation NONE COMMERCIAL ZONE

If a producing well is abandoned, date of last production 19
Was permission obtained from the Conservation Division or its agents before plugging was commenced? YES

Name of Conservation Agent who supervised plugging of this well GILBERT BALTHAZOR
Producing formation _____ Depth to top _____ Bottom _____ Total Depth of Well _____ Feet
Show depth and thickness of all water, oil and gas formations.

OIL, GAS OR WATER RECORDS

CASING RECORD

FORMATION	CONTENT	FROM	TO	SIZE	PUT IN	PULLED OUT
				8-5/8"	285'	NONE

Describe in detail the manner in which the well was plugged, indicating where the mud fluid was placed and the method or methods used in introducing it into the hole. If cement or other plugs were used, state the character of same and depth placed, from _____ feet to _____ feet for each plug set.

PLUG @ 1900' W/70 SACKS 50/50 POZMIX, 6% GEL; PLUG @ 250' W/20 SACKS, SOLID BRIDGE @ 40' W/10 SACKS CEMENT


04-18-1977
APR 18 1977

(If additional description is necessary, use BACK of this sheet)
Name of Plugging Contractor, STOEPELWERTH DRG., INC.,
Address 2005 NORRIS, MCCOOK, NEBRASKA 69001

STATE OF KANSAS, COUNTY OF BARTON ss.
MONTE CHADD (employee of owner) or (owner) of the above-described well, being first duly sworn on oath, says: That I have knowledge of the facts, statements, and matters herein contained and the log of the above-described well as filed and that the same are true and correct. So help me God.

(Signature) Monte Chadd
MONTE CHADD, DIST. PROD. SUPT.
Box 1447, GREAT BEND, KANSAS 67530
(Address)

Subscribed and sworn to before me this 15 day of APRIL, 19 77



Richard H. Dumlauer
Notary Public.

KANSAS DRILLERS LOG

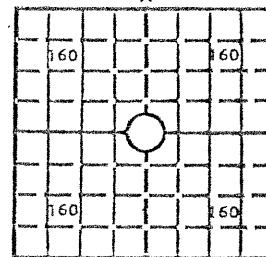
15-153-20277-00-00

S. 22 T. 15 R. 34 ^{XXXX} W

Loc. C. SW. SE.

County Rawlins

640 Acres
N



Locate well correctly

Elev.: Gr. 3106

DF _____ KB 3111

API No. 15 _____ County _____ Number _____

Operator

Petroleum, Inc.

Address

800 R.H. Garvey Drlg., 300 W. Douglas Wichita, Ks. 67202

Well No.

Lease Name

1

Kundysek

Footage Location

660

feet from ~~XXX~~ (S) line

1980

feet from ~~XXX~~ (W) line

Principal Contractor

Stoepelwerth Drlg.

Geologist

Orlin Phelps

Spud Date

3-2-7677

Total Depth

P.B.T.D.

Date Completed

3-16-7677

Oil Purchaser

KCC 043
5/26/84

CASING RECORD

Report of all strings set— surface, intermediate, production, etc.

Purpose of string	Size hole drilled	Size casing set (in O.D.)	Weight lbs/ft.	Setting depth	Type cement	Socks	Type and percent additives
Surface		8 5/8"	20#	285'	Common	200 sx.	

LINER RECORD

PERFORATION RECORD

Top, ft.	Bottom, ft.	Socks cement	Shots per ft.	Size & type	Depth interval

TUBING RECORD

Size	Setting depth	Packer set at

ACID, FRACTURE, SHOT, CEMENT SQUEEZE RECORD

Amount and kind of material used	Depth interval treated

INITIAL PRODUCTION

Date of first production		Producing method (flowing, pumping, gas lift, etc.)			
RATE OF PRODUCTION PER 24 HOURS	Oil	Gas	Water	Gas-oil ratio	
	bbls.	MCF	bbls.	CFPB	
Disposition of gas (vented, used on lease or sold)			Producing interval(s)		

INSTRUCTIONS: As provided in KCC Rule 82-2-125, within 90 days after completion of a well, one completed copy of this Drillers Log shall be transmitted to the State Geological Survey of Kansas, 4150 Monroe Street, Wichita, Kansas 67209. Copies of this form are available from the Conservation Division, State Corporation Commission, 3830 So. Meridian (P.O. Box 17027), Wichita, Kansas 66217. Phone AC 316-522-2206. If confidential custody is desired, please note Rule 82-2-125. Drillers Logs will be on open file in the Oil and Gas Division, State Geological Survey of Kansas, Lawrence, Kansas 66044.

15-153-20277-00-00

DESIGNATE TYPE OF COMP.: OIL, GAS, DRY HOLE, SWDW, ETC.:

Operator

Petroleum, Inc.

Well No.

Lease Name

1

Kundysek

Dry

S 22 T 15 R 34 ^{EXX} W

WELL LOG

Show all important zones of porosity and contents thereof; cored intervals, and all drill-stem tests, including depth interval tested, cushion used, time tool open, flowing and shut-in pressures, and recoveries.

SHOW GEOLOGICAL MARKERS, LOGS RUN, OR OTHER DESCRIPTIVE INFORMATION.

FORMATION DESCRIPTION, CONTENTS, ETC.	TOP	BOTTOM	NAME	DEPTH
0 - 290 Surface Hole				
290 - 984 Shale & shells				
984 - 2152 Shale & sand				
2152 - 2259 Shale & shells				
2259 - 2700 Shale & sand				
2700 - 2972 Shale & lime				
2972 - 3008 Anhydrite				
3008 - 4050 Shale & lime				
4050 - 4300 Lime				
4300 RTD				

DATE RECEIVED
 06-22-1977
 JUN 22 1977
 GEORGE W. STOEPEL
 Wichita, Kansas

USE ADDITIONAL SHEETS, IF NECESSARY, TO COMPLETE WELL RECORD.

Date Received

Stoeppelwerth Drig., Inc.

By:

Signature

Title

5/5/77

Date