

TYPE

NOTICE OF INTENTION TO DRILL

C-1

TO BE FILED WITH THE STATE CORPORATION COMMISSION
PRIOR TO COMMENCEMENT OF WELL

API Number 15-153-20.277
(For office use only) 00-00

1. Operator Petroleum, Inc.

Address 800 R. H. Garvey Bldg, Wichita, KS 67202

2. Contractor Stoepelwerth Drilling, Inc.

Address 2005 Norris, McCook, Nebraska 69001

3. Type of Equipment: Rotary Cable Tool _____

4. Well to be Drilled for: Oil Gas _____

Disposal _____ Input _____ Other _____

5. Depth of Deepest Fresh Water within 1 mile 180 ft.

6. Depth of Municipal Water Well within 3 miles -0- ft.

7. Depth to Protect all Fresh Water 205 ft.

8. Amount of Surface Casing to be set 320 ft.

9. Alternate No. 1 _____ No. 2

Starting Date March 3, 1977

County Rawlins

Sec 22 Twp 1 S Rge 34 W

Spot Location C. SW SE

Nearest Lease Line 330 ft.

Lease Name Kundysek



Well No. #1

Est. Total Depth 4350 ft.

REMARKS:



OPERATOR STATES THAT HE WILL COMPLY WITH K. S. A. 55-128

Signature of Operator



645-H



**State Corporation Commission of Kansas
Conservation Division**

P. O. Box 17027

Wichita, Kansas 67217

New Address
245 North Water
Wichita, Kansas 67202

02-20-1977

(IF PREFERRED, MAIL IN ENVELOPE)