

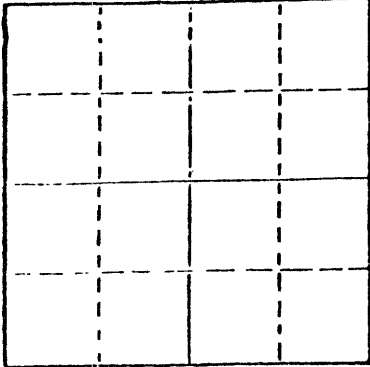
15-153-20312-00-00

STATE OF KANSAS
STATE CORPORATION COMMISSION

WELL PLUGGING RECORD

Give All Information Completely
Make Required Affidavit
Mail or Deliver Report to
Conservation Division
State Corporation Comm.
245 North Water
Wichita, KS 67202

Rawlins County. Sec. 29 Twp. 1S Rge. 35 x W
Location as "NE/CNW 1/4 SW 1/4" or footage from lines _____
1160' fsl & 1160' fwl of NW/4
Lease Owner Murfin Drilling Company
Lease Name WILFRED SKOLOUT Well No. 2
Office Address 617 Union Center, Wichita, KS 67202
Character of Well (Completed as Oil, Gas or Dry Hole) Dry Hole



Locate well correctly on above
Section Plat

Date Well completed Feb. 15 1978
Application for plugging filed Feb. 15 1978
Application for plugging approved Feb. 15 1978
Plugging commenced Feb. 15 1978
Plugging completed Feb. 15 1978

Reason for abandonment of well or producing formation _____
Rotary D & A
If a producing well is abandoned, date of last production _____
19 _____

Was permission obtained from the Conservation Division or
its agents before plugging was commenced? yes

Name of Conservation Agent who supervised plugging of this well Gilbert Balthazor
Producing formation _____ Depth to top _____ Bottom _____ Total Depth of Well 4445'
Show depth and thickness of all water, oil and gas formations.

OIL, GAS OR WATER RECORDS

CASING RECORD

FORMATION	CONTENT	FROM	TO	SIZE	PUT IN	PULLED OUT
				8-5/8"	299'	-----

Describe in detail the manner in which the well was plugged, indicating where the mud fluid was placed and the method or methods used in introducing it into the hold. If cement or other plugs were used, state the character of same and depth placed, from _____ feet to _____ feet for each plug set.

1st plug @ 2000' w/70 sx.
2nd plug @ 240' w/20 sx.
3rd plug @ 40' w/10 sx.

RECEIVED
STATE CORPORATION COMMISSION

MAR 28 1978 3-28-78

CONSERVATION DIVISION
Wichita, Kansas

(If additional description is necessary, use BACK of this sheet)

Name of Plugging Contractor _____

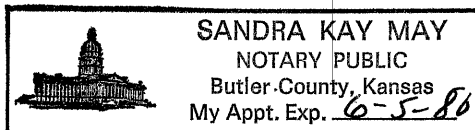
STATE OF KANSAS COUNTY OF SEDGWICK, ss.
Wm. S. Shropshire (employee of owner) or (owner or operator)
of the above-described well, being first duly sworn on oath, says: That I have knowledge of the facts, statements, and matters herein contained and the log of the above-described well as filed and that the same are true and correct. So help me God.

(Signature) Wm. S. Shropshire
Wm. S. Shropshire, 617 Union Center
Wichita, KS 67202 (Address)

SUBSCRIBED AND SWORN TO before me this 23rd day of March, 19 78

Sandra Kay May
Notary Public.
Sandra Kay May

My commission expires _____



WELL LOG

15-153-20312-00-00

COMPANY Murfin Drilling Company

SEC. 29 T. 1S R. 35W
LOC. 1160' fSL & 1160' fWL NW/4

FARM WILFRED SKOLOUT NO. 2

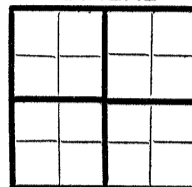
RIG. NO. 3

TOTAL DEPTH 4445'

COMM. 2-4-78

COMP. 2-15-78

COUNTY Rawlins
KANSAS



CONTRACTOR Murfin Drilling Company

CASING

20 10
15 8 -5/8" @ 299' w/250 sx.
12 6
13 5

ELEVATION

PRODUCTION

FIGURES INDICATE BOTTOM OF FORMATIONS

250' Sand & Clay
1470' Shale
3137' Shale & Sand
3183' Anhydrite
3575' Shale
4445' Lime & Shale

RECEIVED
STATE CORPORATION COMMISSION
MAR 28 1978
3-28-78
CORPORATION DIVISION
Topeka, Kansas

State of KANSAS
County of SEDGWICK ss:

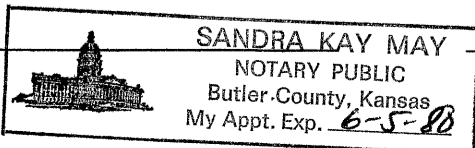
I, Wm. S. Shropshire of the Murfin Drilling Company

upon oath state that the above and foregoing is a true and correct copy of the log of the Wilfred Skolout #2 well.

Wm. S. Shropshire
Wm. S. Shropshire

Subscribed and sworn to before me this 23rd day of March 19 78

My Commission Expires:



Sandra Kay May
Sandra Kay May
NOTARY PUBLIC