

STATE OF KANSAS  
STATE CORPORATION COMMISSION

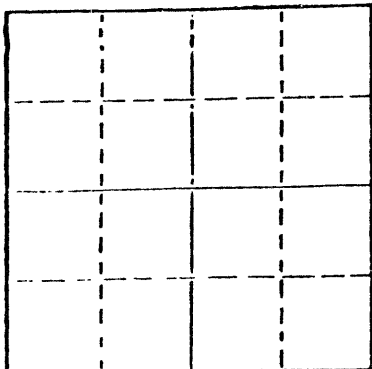
15-153-20311-00-00

WELL PLUGGING RECORD

Give All Information Completely  
Make Required Affidavit  
Mail or Deliver Report to  
Conservation Division  
State Corporation Comm.  
245 North Water  
Wichita, KS 67202

Rawlins County. Sec. 29 Twp. 1S Rge. 35 ~~XX~~W  
Location as "NE/CNW $\frac{1}{4}$ SW $\frac{1}{4}$ " or footage from lines  
150' S of C NW NE

Lease Owner Murfin Drilling Company  
Lease Name Edgar Skolout Well No. 2  
Office Address 617 Union Center, Wichita, KS 67202  
Character of Well (Completed as Oil, Gas or Dry Hole) Dry Hole



Locate well correctly on above  
Section Plat

Date Well completed January 24, 19 78  
Application for plugging filed January 24, 19 78  
Application for plugging approved January 24, 19 78  
Plugging commenced January 24, 19 78  
Plugging completed January 24, 19 78

Reason for abandonment of well or producing formation Rotary D & A

If a producing well is abandoned, date of last production 19

Was permission obtained from the Conservation Division or its agents before plugging was commenced? yes

Name of Conservation Agent who supervised plugging of this well Gilbert Balthazor  
Producing formation Depth to top Bottom Total Depth of Well 4475  
Show depth and thickness of all water, oil and gas formations.

OIL, GAS OR WATER RECORDS

CASING RECORD

FORMATION	CONTENT	FROM	TO	SIZE	PUT IN	PULLED OUT
				8-5/8"	312'	-----

Describe in detail the manner in which the well was plugged, indicating where the mud fluid was placed and the method or methods used in introducing it into the hold. If cement or other plugs were used, state the character of same and depth placed, from feet to feet for each plug set.

1st plug @ 1800' w/70 sx.  
2nd plug @ 300' w/20 sx.  
3rd plug @ 40' w/10 sx.

RECEIVED  
STATE CORPORATION COMMISSION

FEB 23 1978

2-23-78

CONSERVATION DIVISION  
Wichita, Kansas

(If additional description is necessary, use BACK of this sheet)

Name of Plugging Contractor Murfin Drilling Company

STATE OF KANSAS COUNTY OF SEDGWICK, ss.  
Wm. S. Shropshire (employee of owner) or (owner or operator)  
of the above-described well, being first duly sworn on oath, says: That I have knowledge of the facts, statements, and matters herein contained and the log of the above-described well as filed and that the same are true and correct. So help me God.

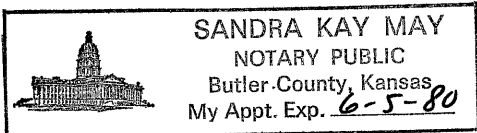
(Signature)

Wm. S. Shropshire, Asst. Gen. Mgr.  
617 Union Center, (Address) Wichita, KS 67202

SUBSCRIBED AND SWORN TO before me this 21st day of February, 1978

Sandra Kay May  
Sandra Kay May Notary Public

My commission expires



# WELL LOG 15-153-20311-00-00

COMPANY Murfin Drilling Company

SEC. 29 T. 1S R. 35W  
LOC. 150' S of C NW NE

FARM EDGAR SKOLOUT NO. 2

RIG. NO. 3


TOTAL DEPTH 4475'

COUNTY Rawlins  
KANSAS

COMM. 1-15-78

COMP. 1-24-78

CONTRACTOR Murfin Drilling Company



CASING

20	10
15	8-5/8" @ 312' w/250 sx.
12	6
13	5

ELEVATION 3257' KB

PRODUCTION

FIGURES INDICATE BOTTOM OF FORMATIONS

260'	Clay & Sand
1500'	Shale
2170'	Shale & Sand
2550'	Shale
2805'	Sand & Shale
3124'	Shale & Sand
3161'	Anhydrite
3480'	Shale
3753'	Shale & Lime
3915'	Lime & Shale
4030'	Shale & Lime
4220'	Lime & Shale
4277'	Lime
4310'	Shale & Lime
4475'	Lime & Shale RTD

RECEIVED  
STATE CORPORATION COMMISSION  
2-23-78  
FEB 23 1978  
CONSERVATION DIVISION  
Wichita, Kansas

State of KANSAS }  
County of SEDGWICK } ss:


I, Wm. S. Shropshire of the Murfin Drilling Company

upon oath state that the above and foregoing is a true and correct copy of the log of the EDGAR SKOLOUT #2 well.

  
Wm. S. Shropshire

Subscribed and sworn to before me this 21st day of February 19 78

My Commission Expires:

 SANDRA KAY MAY  
NOTARY PUBLIC  
Butler County, Kansas  
My Appt. Exp. 6-5-80

  
Sandra Kay May  
NOTARY PUBLIC