

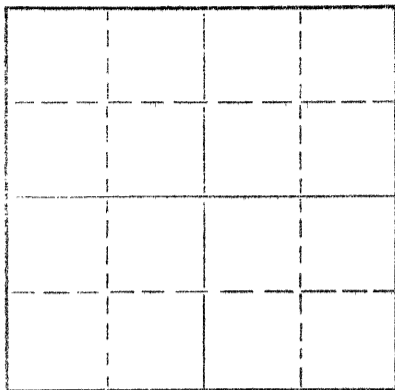
15-153-20204-00-00

STATE OF KANSAS
STATE CORPORATION COMMISSION

Form CP-4

Give All Information Completely
Make Required Affidavit
Mail or Deliver Report to:
Conservation Division
State Corporation Commission
P. O. Box 17027
Wichita, Kansas 67217
NORTH

WELL PLUGGING RECORD



Locate well correctly on above
Section Plat

Rawlins County. Sec. 29 Twp. 1S Rge. (E) 35 (W)
Location as "NE/CNW/SW" or footage from lines C NE NW
Lease Owner Murfin Drilling Company
Lease Name Skolout "B" Well No. 1
Office Address 617 Union Center, Wichita, Kansas 67202
Character of Well (completed as Oil, Gas or Dry Hole) Dry Hole
Date well completed 4/14 1975
Application for plugging filed 4/14 1975
Application for plugging approved 4/14 1975
Plugging commenced 4/14 1975
Plugging completed 4/14 1975
Reason for abandonment of well or producing formation Dry Hole

If a producing well is abandoned, date of last production 19
Was permission obtained from the Conservation Division or its agents before plugging was commenced? Yes

Name of Conservation Agent who supervised plugging of this well Gilbert Balzedor
Producing formation Depth to top Bottom Total Depth of Well 4220 Feet
Show depth and thickness of all water, oil and gas formations.

OIL, GAS OR WATER RECORDS

CASING RECORD

FORMATION	CONTENT	FROM	TO	SIZE	PUT IN	PULLED OUT
				8 5/8"	318'	None

Describe in detail the manner in which the well was plugged, indicating where the mud fluid was placed and the method or methods used in introducing it into the hole. If cement or other plugs were used, state the character of same and depth placed, from feet to feet for each plug set.

1st plug @ 2100' w/70 sx
2nd plug @ 300' w/20 sx
3rd plug @ 40' w/10 sx

RECEIVED
STATE CORPORATION COMMISSION
APR 24 1975
CONSERVATION DIVISION
Wichita, Kansas

4-24-75

(If additional description is necessary, use BACK of this sheet)


Name of Plugging Contractor Sun Oilwell Cementing
Address Box 169, Great Bend, Kansas

STATE OF Kansas COUNTY OF Sedgwick ss.
James R. Daniels

(owner or operator) of the above-described well, being first duly sworn on oath, says: That I have knowledge of the facts, statements, and matters herein contained and the log of the above described well as filed and that the same are true and correct. So help me God.

(Signature) James R. Daniels
617 Union Center, Wichita, Kansas 67202
(Address)

Subscribed and Sworn to before me this 21st day of April, 1975



J. S. WHALEY, STATE NOTARY PUBLIC
My Commission Expires Mar. 13, 1979

Notary Public.


WELL LOG / 5-153-20204-00-00

COMPANY Murfin Drilling
FARM Skolout "B" NO. 1

SEC. 29 T. 1S R. 35W
LOC. C NE NW

RIG. NO. 3
TOTAL DEPTH 4220'
COMM. 4/9/75 COMP. 4/14/75

COUNTY Rawlins
KANSAS



CONTRACTOR Murfin Drilling Company

CASING
20 10
15 8 5/8" @ 318' w/225 sx
12 6
13 5

ELEVATION 3260 GL
3265 KB
PRODUCTION D & A

FIGURES INDICATE BOTTOM OF FORMATIONS

- 1245 - Shale
- 2990 - shale & sand
- 3139 - shale
- 3178 - anhydrite
- 3235 - shale
- 3465 - shale & lime
- 3610 - shale
- 3775 - lime & shale
- 3915 - lime, shale & sand
- 4140 - lime & shale
- 4220 - TD


RECEIVED
STATE CORPORATION COMMISSION

APR 24 1975 9-24-75
CONSERVATION DIVISION
Wichita, Kansas

State of Kansas
County of Sedgwick } ss:

I, James R. Daniels of the Murfin Drilling Company

do hereby certify that the above and foregoing is a true and correct copy of the log of the Skolout "B" #1 well.



Subscribed and sworn to before me this 21st day of April 19 75

JOLENE S. WHALEY, STATE NOTARY PUBLIC
My Commission Expires: Mar. 13, 1979

James R. Daniels
Jolene S. Whaley
NOTARY PUBLIC