

15-153-20389-00-00

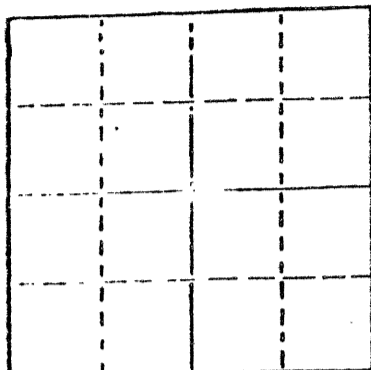
STATE OF KANSAS  
STATE CORPORATION COMMISSION

WELL PLUGGING RECORD

Give All Information Completely  
Make Required Affidavit  
Mail or Deliver Report to  
Conservation Division  
State Corporation Comm.  
245 North Water  
Wichita, KS 67202

Rawlins County, Sec. 28 Twp. 1S Rge. 35 ~~E~~/W  
Location as "NE/CNW $\frac{1}{4}$ /SW $\frac{1}{4}$ " or footage from lines  
NE NE NE

Lease Owner Zenith Drilling  
Lease Name SABATKA Well No. 1  
Office Address 505 Fourth Financial Center, Wichita, Kansas  
Character of Well (Completed as Oil, Gas or Dry Hole)  
Dry Hole



Date Well completed 08-17 1980  
Application for plugging filed 08-17 1980  
Application for plugging approved 08-17 1980  
Plugging commenced 08-17 1980  
Plugging completed 08-17 1980

Reason for abandonment of well or producing formation  
No commercial quantity of oil or gas was encountered  
If a producing well is abandoned, date of last production 19

Was permission obtained from the Conservation Division or  
its agents before plugging was commenced? Yes

Name of Conservation Agent who supervised plugging of this well Gilbert Balthazar  
Producing formation \_\_\_\_\_ Depth to top \_\_\_\_\_ Bottom \_\_\_\_\_ Total Depth of Well 4460'  
Show depth and thickness of all water, oil and gas formations.

OIL, GAS OR WATER RECORDS

CASING RECORD

FORMATION	CONTENT	FROM	TO	SIZE	PUT IN	PULLED OUT

Describe in detail the manner in which the well was plugged, indicating where the sand fluid  
was placed and the method or methods used in introducing it into the hold. If cement or other  
plugs were used, state the character of same and depth placed, from \_\_\_\_\_ feet to  
\_\_\_\_\_ feet for each plug set.

T.D. 4460'  
Set 1st plug @ 2000' with 70 sx.  
2nd plug @ 300' with 20 sx.,  
3rd plug @ 40' solid bridge with 10 sx.  
Rathole with 5 sx. 50/50 posmix, 6% gel.

Plug was down @ 11:15 a.m. 08-17-80.

RECEIVED  
STATE CORPORATION COMMISSION

AUG 22 1980


CONSERVATION DIVISION  
Wichita, Kansas

(If additional description is necessary, use BACK of this sheet)  
Name of Plugging Contractor Abercrombie Drilling, Inc. 8-22-80

STATE OF Kansas COUNTY OF Sedgwick, ss.  
Jack L. Partridge, Asst. Sec.-Treas. (employee of owner) or (owner or operator)  
of the above-described well, being first duly sworn on oath, says: That I have knowledge of  
the facts, statements, and matters herein contained and the log of the above-described well  
as filed and that the same are true and correct. So help me God.

(Signature) Jack L. Partridge  
801 Union Center, Wichita, Kansas 67202  
(Address)

SUBSCRIBED AND SWORN TO before me this 20th day of August, 1980



Sherrie L. Brooks  
Sherrie L. Brooks Notary Public.

My commission expires \_\_\_\_\_

15-153-20389-00-00

CONTRACTOR'S WELL LOG

OPERATOR: Zenith Drilling Corporation  
 CONTRACTOR: Abercrombie Drilling, Inc.  
 WELL NAME: SABATKA #1  
 LOCATION: NE NE NE, Section 28-1S-35W  
 Rawlins County, Kansas  
 SPUD DATE: 08-09-80  
 COMPLETION DATE: 08-17-80

0	320	Clay, Sand & Shale
320	1080	Shale
1080	2908	Shale & Sand
2908	3101	Shale
3101	3140	Anhydrite
3140	3322	Shale
3322	3868	Shale & Lime
3868	4374	Lime & Shale
4374	4460	Shale & Lime
	4460	Rotary Total Depth

Spud at 11:00 a.m. 08-09-80. Drilled 320' of a 12-1/4" hole. Ran 8 joints of 8-5/8" - 20# casing (tally 310.85'). Set at 318'. Cemented with 250 sx. of 60/40 posmix, 3% c.c., 2% gel. Cement by Halliburton. Cement did circulate. Plug was down at 5:20 p.m. 08-09-80.

T.D. 4460'. Set 1st plug @ 2000' with 70 sx. 2nd plug @ 300' with 20 sx. 3rd plug @ 40' solid bridge with 10 sx. Rathole with 5 sx. 50/50 posmix, 6% gel. Plug was down @ 11:15 a.m. 08-17-80. State plugger was Gilbert Balthazar.

SAMPLE TOPS:

Anhydrite 3101'  
 B/Anhydrite 3140'

RECEIVED  
 STATE CORPORATION COMMISSION

AUG 22 1980

STATE OF KANSAS )  
 ) SS  
 COUNTY OF SEDGWICK )

CONSERVATION DIVISION  
 Wichita, Kansas


8-22-80

Jack L. Partridge, Assistant Secretary-Treasurer of Abercrombie Drilling, Inc., does hereby state that the above and foregoing is a true and correct copy of the log of the SABATKA #1, NE NE NE, Section 28-1S-35W, Rawlins County, Kansas.

ABERCROMBIE DRILLING, INC.

BY: Jack L. Partridge  
 Jack L. Partridge, Asst. Sec.-Treas.

Subscribed and sworn to before me, a Notary Public, in and for the aforesaid county and state as of this 20th day of August, 1980.



Sherrie L. Brooks  
 Sherrie L. Brooks, Notary Public