

STATE OF KANSAS
STATE CORPORATION COMMISSION

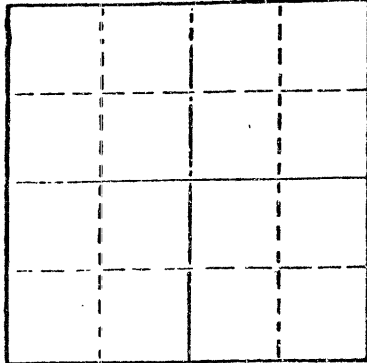
15-153-20404-00-00

WELL PLUGGING RECORD

Give All Information Completely
Make Required Affidavit
Mail or Deliver Report to
Conservation Division
State Corporation Comm.,
245 North Water
Wichita, KS 67202

Rawlins County, Sec. 1 Twp. 1S Rge. 36 ~~NE~~/W
Location as "NE/CNW $\frac{1}{4}$ SW $\frac{1}{4}$ " or footage from lines
NW SE

Lease Owner Petx Petroleum Corp.
Lease Name Carter Well No. 1
Office Address Suite 1804, Security Life, 1616 Glenarm Pl.,
Character of Well (Completed as Oil, Gas or Dry Hole)
Dry Hole Denver CO.80202



Locate well correctly on above
Section Plat

Date Well completed 12-29-80 19
Application for plugging filed 12-29-80 19
Application for plugging approved 12-29-80 19
Plugging commenced 12-29-80 19
Plugging completed 12-29-80 19
Reason for abandonment of well or producing formation
Dry Hole

If a producing well is abandoned, date of last production
19

Was permission obtained from the Conservation Division or
its agents before plugging was commenced? Yes

Name of Conservation Agent who supervised plugging of this well Gilbert Balthazor, Palco, KS
Producing formation _____ Depth to top _____ Bottom _____ Total Depth of Well _____
Show depth and thickness of all water, oil and gas formations.

OIL, GAS OR WATER RECORDS

CASING RECORD

FORMATION	CONTENT	FROM	TO	SIZE	PUT IN	PULLED OUT
				8-5/8"	260'	

Describe in detail the manner in which the well was plugged, indicating where the mud fluid
was placed and the method or methods used in introducing it into the hold. If cement or other
plugs were used, state the character of same and depth placed, from _____ feet to
_____ feet for each plug set.

- 1st Plug @ 2100' w/70 sx.
- 2nd Plug @ 250' w/20 sx.
- 3rd Plug @ 40' w/10 sx.
- 5 sx. in rat hole

02-09-1981

(If additional description is necessary, use BACK of this sheet)

Name of Plugging Contractor Murfin Drilling Co.

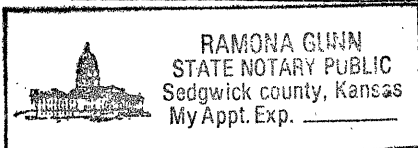
STATE OF KANSAS COUNTY OF SEDGWICK, ss.
David L. Murfin, Drlg. Mgr. (employee of owner) or (owner or operator)
of the above-described well, being first duly sworn on oath, says: That I have knowledge of
the facts, statements, and matters herein contained and the log of the above-described well
as filed and that the same are true and correct. So help me God.

(Signature) David L. Murfin
David L. Murfin, 617 Union Center, Wichita, Ks.
(Address) 67202

SUBSCRIBED AND SWORN TO before me this 4th. day of February, 1981

Ramona Gunn
Ramona Gunn Notary Public.

My commission expires January 25, 1984



WELL LOG

15-153-20404-00-00

COMPANY Petx Petroleum Corporation

SEC. 1 T. 1S R. 36W
LOC. NW SE

FARM Carter NO. 1

RIG. NO. 7


TOTAL DEPTH 4940'

COUNTY Rawlins
KANSAS

COMM. 12-16-80

COMP. 12-29-80

CONTRACTOR Murfin Drilling Company



CASING

20 10
15 8
12 6
13 5

-5/8" csg. set @ 260' w/275 sx 60-40 Sunset ELEVATION 3213 gr

PRODUCTION

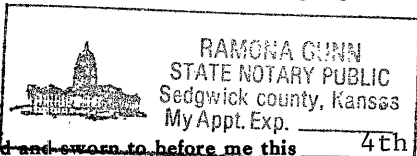
FIGURES INDICATE BOTTOM OF FORMATIONS

1120' Shale
3500' Shale & Sand
4610' Lime & Shale
4940' Lime & RTD

State of KANSAS
County of SEDGWICK } ss:

I, David L. Murfin, Drlg. Mgr. of the Murfin Drilling Company

upon oath state that the above and foregoing is a true and correct copy of the log of the Carter #1 well.



David L. Murfin
David L. Murfin, Drlg. Mgr.

Subscribed and sworn to before me this 4th day of February 19 81

My Commission Expires: January 25, 1984

Ramona Gunn
Ramona Gunn NOTARY PUBLIC