

TYPE

NOTICE OF INTENTION TO DRILL

C-1

**TO BE FILED WITH THE STATE CORPORATION COMMISSION
PRIOR TO COMMENCEMENT OF WELL**

API Number 15-153-20,233-
(For office use only) 00-00

1. Operator Murfin Drilling Company

Starting Date 1/1/76

Address 617 Union Center, Wichita, Ks 67202

County Rawlins

2. Contractor Murfin Drilling Company

Sec 12 Twp 1S S Rge 35 W

Address 617 Union Center, Wichita, Ks 67202

Spot Location C SW NE

3. Type of Equipment: Rotary Cable Tool _____

Nearest Lease Line 660 ft.

4. Well to be Drilled for: Oil Gas _____

Lease Name JAMES SIS

Disposal _____ Input _____ Other _____

Well No. 1

5. Depth of Deepest Fresh Water within 1 mile 200 ft.

Est. Total Depth 4300 ft.

6. Depth of Municipal Water Well within 3 miles None ft.



7. Depth to Protect all Fresh Water 275 ft.


8. Amount of Surface Casing to be set 280 ft.

9. Alternate No. 1 _____ No. 2

REMARKS:

OPERATOR STATES THAT HE WILL COMPLY WITH K. S. A. 55-128

Signature of Operator  



State Corporation Commission of Kansas

Conservation Division

P. O. Box 17027

Wichita, Kansas 67217

RECEIVED
STATE CORPORATION COMMISSION

NOV 19 1975
11-19-1975
CONSERVATION DIVISION
Wichita, Kansas

(IF PREFERRED, MAIL IN ENVELOPE)