

SP

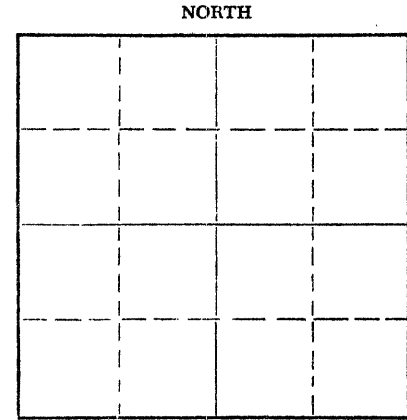
STATE OF KANSAS  
STATE CORPORATION COMMISSION

15-153-20116-00-00

Form CP-4

Give All Information Completely  
Make Required Affidavit  
Mail or Deliver Report to:  
Conservation Division  
State Corporation Commission  
212 No. Market  
Wichita, Kansas 67202

WELL PLUGGING RECORD



Locate well correctly on above  
Section Plat

Rawlins County. Sec. 8 Twp. 1S Rge. (E) 34 (W)  
Location as "NE/CNW&SW&" or footage from lines C NW SE  
Lease Owner George Reed  
Lease Name Cahoj Well No. 1  
Office Address 1223 Union Natl. Bldg., Wichita, Kansas  
Character of Well (completed as Oil, Gas or Dry Hole) Dry Hole  
Date well completed 5-22 19 71  
Application for plugging filed 5-22 19 71  
Application for plugging approved 5-22 19 71  
Plugging commenced 5-22 19 71  
Plugging completed 5-22 19 71  
Reason for abandonment of well or producing formation No oil or gas found  
in commercial quantities.  
If a producing well is abandoned, date of last production ---- 19 --  
Was permission obtained from the Conservation Division or its agents before plugging was com-  
menced? Yes

Name of Conservation Agent who supervised plugging of this well Bill Nickols, Morland, Kansas  
Producing formation \_\_\_\_\_ Depth to top \_\_\_\_\_ Bottom \_\_\_\_\_ Total Depth of Well 4280 Feet  
Show depth and thickness of all water, oil and gas formations.

OIL, GAS OR WATER RECORDS

CASING RECORD

| FORMATION | CONTENT | FROM | TO | SIZE   | PUT IN | PULLED OUT |
|-----------|---------|------|----|--------|--------|------------|
|           |         |      |    | 8-5/8" | 320'   | -0"        |
|           |         |      |    |        |        |            |
|           |         |      |    |        |        |            |
|           |         |      |    |        |        |            |
|           |         |      |    |        |        |            |
|           |         |      |    |        |        |            |
|           |         |      |    |        |        |            |
|           |         |      |    |        |        |            |

Describe in detail the manner in which the well was plugged, indicating where the mud fluid was placed and the method or methods used in introducing it into the hole. If cement or other plugs were used, state the character of same and depth placed, from \_\_\_\_\_ feet to \_\_\_\_\_ feet for each plug set.

Set first plug at 2000 feet with 100 sacks;  
second plug at 300 feet with 30 sacks; top  
plug at 40 feet with 10 sacks. Plugging  
completed at 7:00 p.m. 5-22-71.


RECEIVED  
STATE CORPORATION COMMISSION  
05-28-1977  
MAY 28 1977  
CONSERVATION DIVISION  
Wichita, Kansas

Name of Plugging Contractor Rains & Williamson Oil Co., Inc.  
Address 1425 Wichita Plaza, Wichita, Kansas

STATE OF KANSAS, COUNTY OF SEDGWICK, ss.  
Wilson Rains (employee of owner) or (owner or operator) of the above-described well, being first duly sworn on oath, says: That I have knowledge of the facts, statements, and matters herein contained and the log of the above-described well as filed and that the same are true and correct. So help me God.

(Signature) Wilson Rains  
1425 Wichita Plaza, Wichita, Kansas

Subscribed and sworn to before me this 24 day of May, 19 71



Jeanine Durand  
Notary Public.

RP

15-153-20116-00-00

ROTARY DRILLING LOG

Operator: George Reed  
CAHOJ #1  
C NW SE Section 8-1S-34W  
Rawlins, County, Kansas

Contractor: Rains & Williamson  
Oil Co., Inc.  
Commenced: 5-16-71  
Completed: 5-22-71  
Casing: 8-5/8"/320'/275 sacks

Formations

|                        |       |
|------------------------|-------|
| Surface Clay and Shale | 330'  |
| Shale                  | 1320' |
| Shale and Lime         | 2736' |
| Sand                   | 2840' |
| Shale and Sand         | 2915' |
| Anhydrite              | 2942' |
| Shale and Red Bed      | 3003' |
| Lime and Shale         | 3333' |
| Shale and Lime         | 3600' |
| Lime and Shale         | 4160' |
| Lime                   | 4280' |
| Rotary Total Depth     | 4280' |


RECEIVED  
STATE CORPORATION COMMISSION  
05-28-1971  
MAY 28 1971  
CONSERVATION DIVISION  
Wichita, Kansas

We certify the above log is true and correct, to the best of our knowledge and belief.

RAINS & WILLIAMSON OIL CO., INC.

  
Wilson Rains

Subscribed to me, a Notary Public within and for the State of Kansas, County of Sedgwick, this 24 day of May, 1971.

  
Jeanine Durand Notary Public

My Commission Expires: 3-31-74

