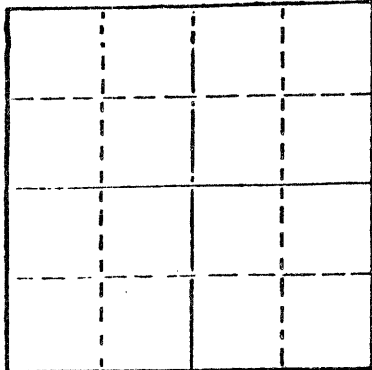


STATE OF KANSAS
STATE CORPORATION COMMISSION

15-153-20276-00-00
WELL PLUGGING RECORD

Give All Information Completely
Make Required Affidavit
Mail or Deliver Report to
Conservation Division
State Corporation Comm.
245 North Water
Wichita, KS 67202

Rawlins County, Sec. 23 Twp. 1s Rge. 35 E/W
Location as "NE/CNW $\frac{1}{4}$ SW $\frac{1}{4}$ " or footage from lines
(50' NW) SE SW NE
Lease Owner Murfin Drilling
Lease Name ROONEY Well No. 1
Office Address 617 Union Center, Wichita, Ks 67202
Character of Well (Completed as Oil, Gas or Dry Hole) Dry Hole



Locate well correctly on above
Section Plot

Date Well completed 2/24 1977
Application for plugging filed 2/24 1977
Application for plugging approved 2/24 1977
Plugging commenced 2/24 1977
Plugging completed 2/24 1977
Reason for abandonment of well or producing formation Dry Hole

If a producing well is abandoned, date of last production 19

Was permission obtained from the Conservation Division or its agents before plugging was commenced? Yes

Name of Conservation Agent who supervised plugging of this well G. Balthazor
Producing formation Depth to top Bottom Total Depth of Well 4400'
Show depth and thickness of all water, oil and gas formations.

OIL, GAS OR WATER RECORDS

CASING RECORD

FORMATION	CONTENT	FROM	TO	SIZE	PUT IN	PULLED OUT
				8 5/8	266'	None

Describe in detail the manner in which the well was plugged, indicating where the mud fluid was placed and the method or methods used in introducing it into the hold. If cement or other plugs were used, state the character of same and depth placed, from feet to feet for each plug set.

1st plug @ 1900' w/70 sx
2nd plug @ 250' w/20 sx
3rd plug @ 40' w/10 sx

RECEIVED
STATE CORPORATION COMMISSION

MAR 1 1977

CONSERVATION DIVISION
Wichita, Kansas

(If additional description is necessary, use BACK of this sheet) 311-77
Name of Plugging Contractor Halliburton

STATE OF Kansas COUNTY OF Sedgwick, ss.
James R. Daniels (employee of owner) or (owner or operator)
of the above-described well, being first duly sworn on oath, says: That I have knowledge of the facts, statements, and matters herein contained and the log of the above-described well as filed and that the same are true and correct. So help me God.

(Signature) James R. Daniels
617 Union Center, Wichita, Ks 67202
(Address)

SUBSCRIBED AND SWORN TO before me this 10th day of March, 1977

JOLENE S. FRISBIE, STATE NOTARY PUBLIC
My Comm. Exp. March 13, 1979

Jolene S. Frisbie
Notary Public.



WELL LOG

15-153-20276-00-00

COMPANY Murfin Drilling

SEC. 23 T. 1S R. 35W
LOC. (50' NW) SE SW NE

FARM ROONEY NO. 1


RIG. NO. 3

TOTAL DEPTH 4400'

COUNTY Rawlins
KANSAS

COMM. 2/16/77

COMP. 2/24/77



CONTRACTOR Murfin Drilling

CASING

20 10
15 8 5/8" @ 266' w/225 sx
12 6
13 5

ELEVATION 3174' GL

PRODUCTION D&A

FIGURES INDICATE BOTTOM OF FORMATIONS


- 210 - sand, clay
- 1675 - shale
- 2550 - sand, shale
- 2810 - sand, shale, blaine
- 3037 - sand, shale
- 3140 - shale
- 4400 - lime, shale
- 4400 - RTD

RECEIVED
STATE CORPORATION COMMISSION
3-11-77
MAR 11 1977
CONSERVATION DIVISION
Wichita, Kansas

State of Kansas }
County of Sedgwick } ss:

I, James R. Daniels of the Murfin Drilling Company

do hereby state that the above and foregoing is a true and correct copy of the log of the Rooney #1 well.



Subscribed and sworn to before me this 10th day of March 19 77

James R. Daniels

JOLENE S. FRISBIE, STATE NOTARY PUBLIC
My Commission Expires: My Comm. Exp. March 13, 1979

Jolene S. Frisbie
NOTARY PUBLIC