

15-153-20162-00-00

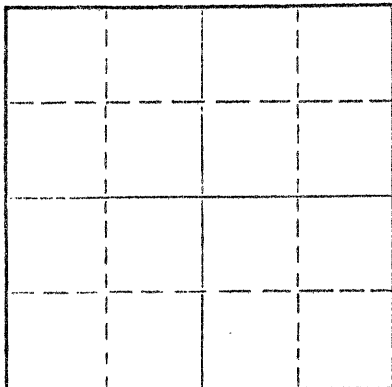
STATE OF KANSAS  
STATE CORPORATION COMMISSION

Form CP-4

Give All Information Completely  
Make Required Affidavit  
Mail or Deliver Report to:  
Conservation Division  
State Corporation Commission  
P. O. Box 17027

Wichita, Kansas 67217  
NORTH

WELL PLUGGING RECORD



Locate well correctly on above  
Section Plat

Rawlins County, Sec. 20 Twp. 1S Rge. (X) 35 (W)  
Location as "NE/CNW4SW" or footage from lines: C s1 SW (SE SE SW)  
Lease Owner: Empire Drilling Company  
Lease Name: Wilkinson Well No. 1  
Office Address: 650 Fourth National Building, Wichita, Ks.  
Character of Well (completed as Oil, Gas or Dry Hole) Dry Hole  
Date well completed 8-14 1973  
Application for plugging filed 8-14 1973  
Application for plugging approved 8-14 1973  
Plugging commenced 8-14- 1973  
Plugging completed 8-15 1973  
Reason for abandonment of well or producing formation Dry Hole

If a producing well is abandoned, date of last production \_\_\_\_\_ 19\_\_\_\_  
Was permission obtained from the Conservation Division or its agents before plugging was commenced? Yes

Name of Conservation Agent who supervised plugging of this well Bill Nichols, Morland, Kansas  
Producing formation \_\_\_\_\_ Depth to top \_\_\_\_\_ Bottom \_\_\_\_\_ Total Depth of Well 4315 Feet  
Show depth and thickness of all water, oil and gas formations.

OIL, GAS OR WATER RECORDS

CASING RECORD

FORMATION	CONTENT	FROM	TO	SIZE	PUT IN	PULLED OUT
				8 5/8"	355'	None

Describe in detail the manner in which the well was plugged, indicating where the mud fluid was placed and the method or methods used in introducing it into the hole. If cement or other plugs were used, state the character of same and depth placed, from \_\_\_\_\_ feet to \_\_\_\_\_ feet for each plug set.

1st plug @ 2350' w/110 sx  
2nd plug @ 375' w/30 sx  
3rd plug @ 40' w/10 sx

RECEIVED  
STATE CORPORATION COMMISSION  
AUG 30 1973  
CONSERVATION DIVISION  
Wichita, Kansas

8-30-73

(If additional description is necessary, use BACK of this sheet)

Name of Plugging Contractor Halliburton Services  
Address 410 Union Center, Wichita, Kansas

STATE OF Kansas, COUNTY OF Sedgwick, ss.  
James R. Daniels (employee of owner) or (owner or operator) of the above-described


well, being duly sworn on oath, says: That I have knowledge of the facts, statements, and matters herein contained and the log of the above described well as filed and that the same are true and correct. So help me God.

(Signature) James R. Daniels  
617 Union Center, Wichita, Kansas  
(Address)

Subscribed and sworn to before me this 29th day of August 19 73

BARBARA COLE, Notary Public  
My commission expires My Commission Expires Sept. 5, 1976

Notary Public.



WELL LOG

15-153-20162-00-00

COMPANY EMPIRE DRILLING COMPANY


SEC. 20 T. 1S R. 35W  
LOC. C s1 SW  
(SESESW)

FARM WILKINSON NO. 1

RIG. NO. 3  
TOTAL DEPTH 4315'  
COMM. 8-5-73

COMP. 8-14-73

COUNTY Rawlins  
KANSAS



CONTRACTOR Murfin Drilling Company

CASING  
20 10  
15 8 5/8" @ 355' w/225 sx  
12 6  
13 5

ELEVATION

PRODUCTION D & A

FIGURES INDICATE BOTTOM OF FORMATIONS


265	Sand & clay
1700	Shale
2965	Shale - sand
3129	Shale
3168	Anhydrite
3190	Shale
3388	Shale - shells
3801	Lime & shale
3915	Lime
4027	Lime & shale
4079	Lime
4150	Lime & shale
4207	Lime
4260	Lime & shale
4315	Lime
4315	TD

RECEIVED  
STATE CORPORATION COMMISSION  
AUG 30 1973  
CONSERVATION DIVISION  
Wichita, Kansas  
8-30-73

State of Kansas  
County of Sedgwick } ss:

I, James R. Daniels of the Murfin Drilling Company

do hereby certify that the above and foregoing is a true and correct copy of the log of the Wilkinson #1 well.



James R. Daniels

Subscribed and sworn to before me this 29th day of August 1973

BARBARA COLE, Notary Public  
My Commission Expires: My Commission Expires Sept. 5, 1976

Barbara Cole  
NOTARY PUBLIC